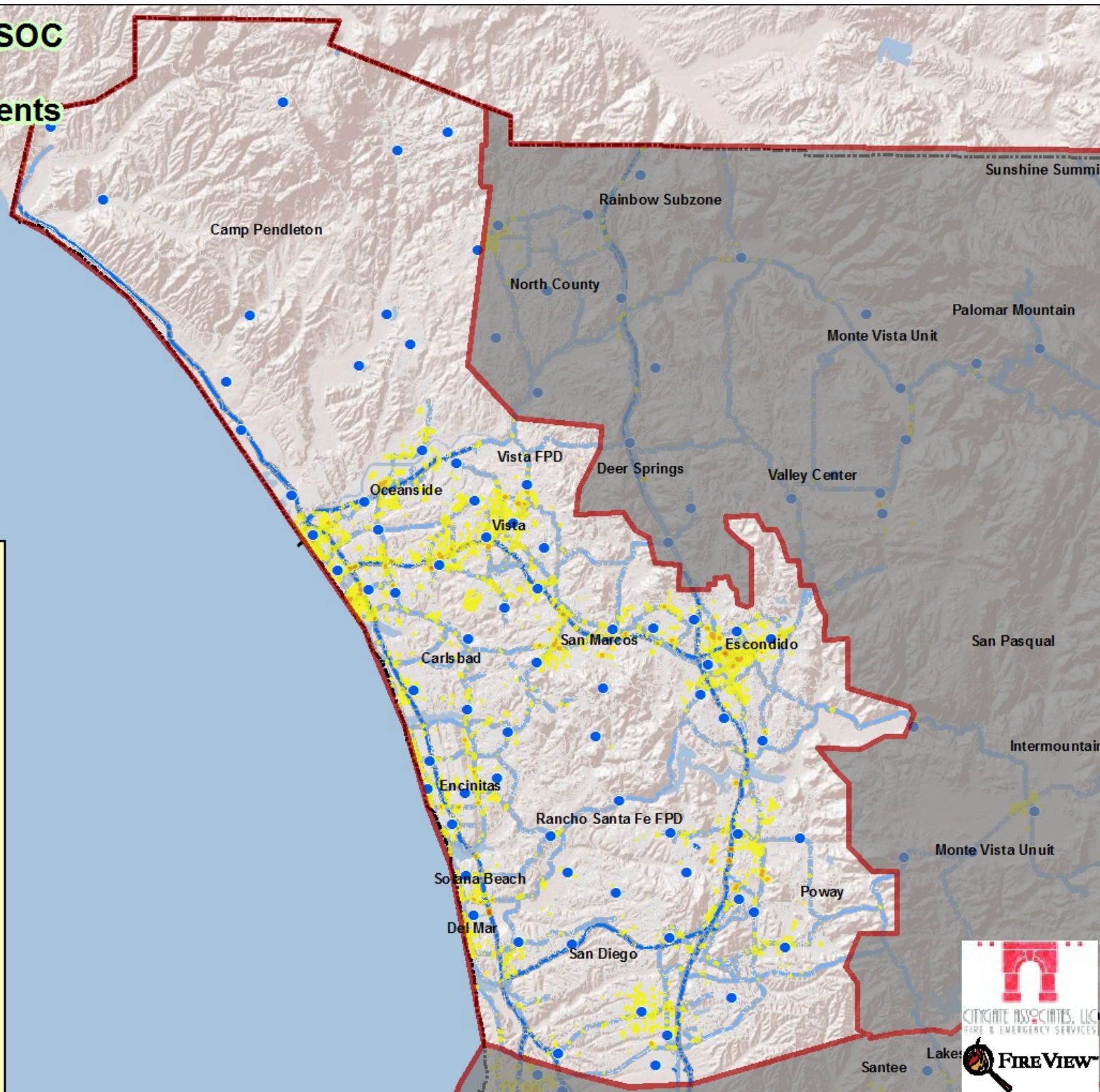
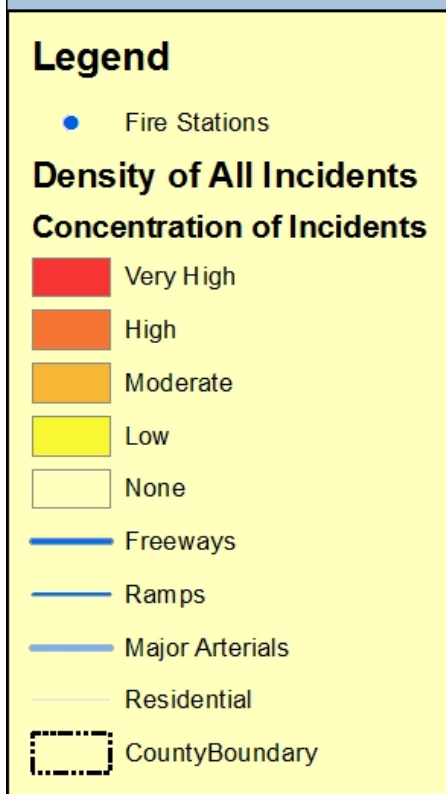


San Diego County SOC

Map 13

Density of All Incidents

NW Quadrant

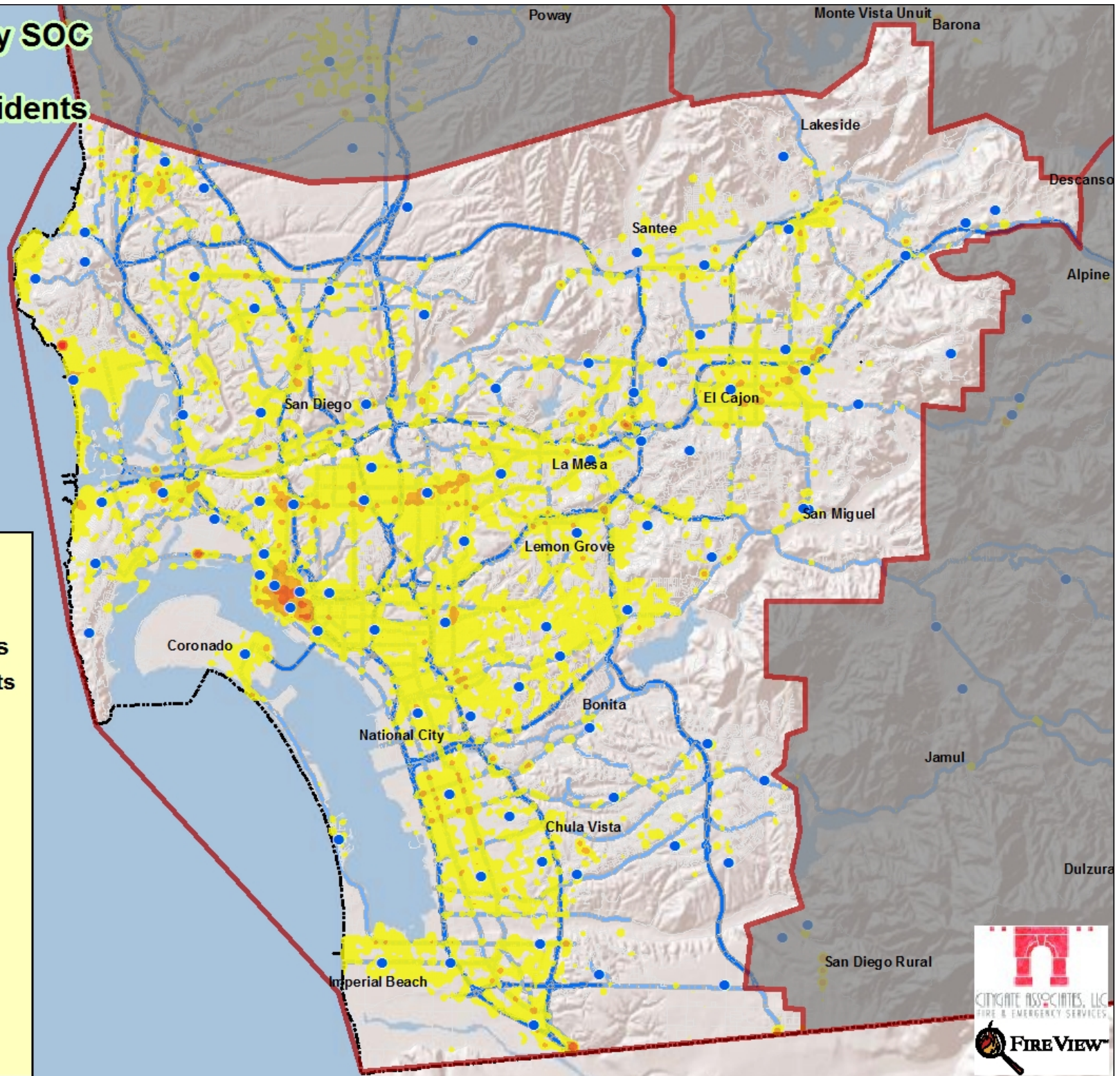


San Diego County SOC

Map 13

Density of All Incidents

SW Quadrant



Legend

• Fire Stations

Density of All Incidents

Concentration of Incidents

Very High

High

Moderate

Low

None

Freeways

Ramps

Major Arterials

Residential

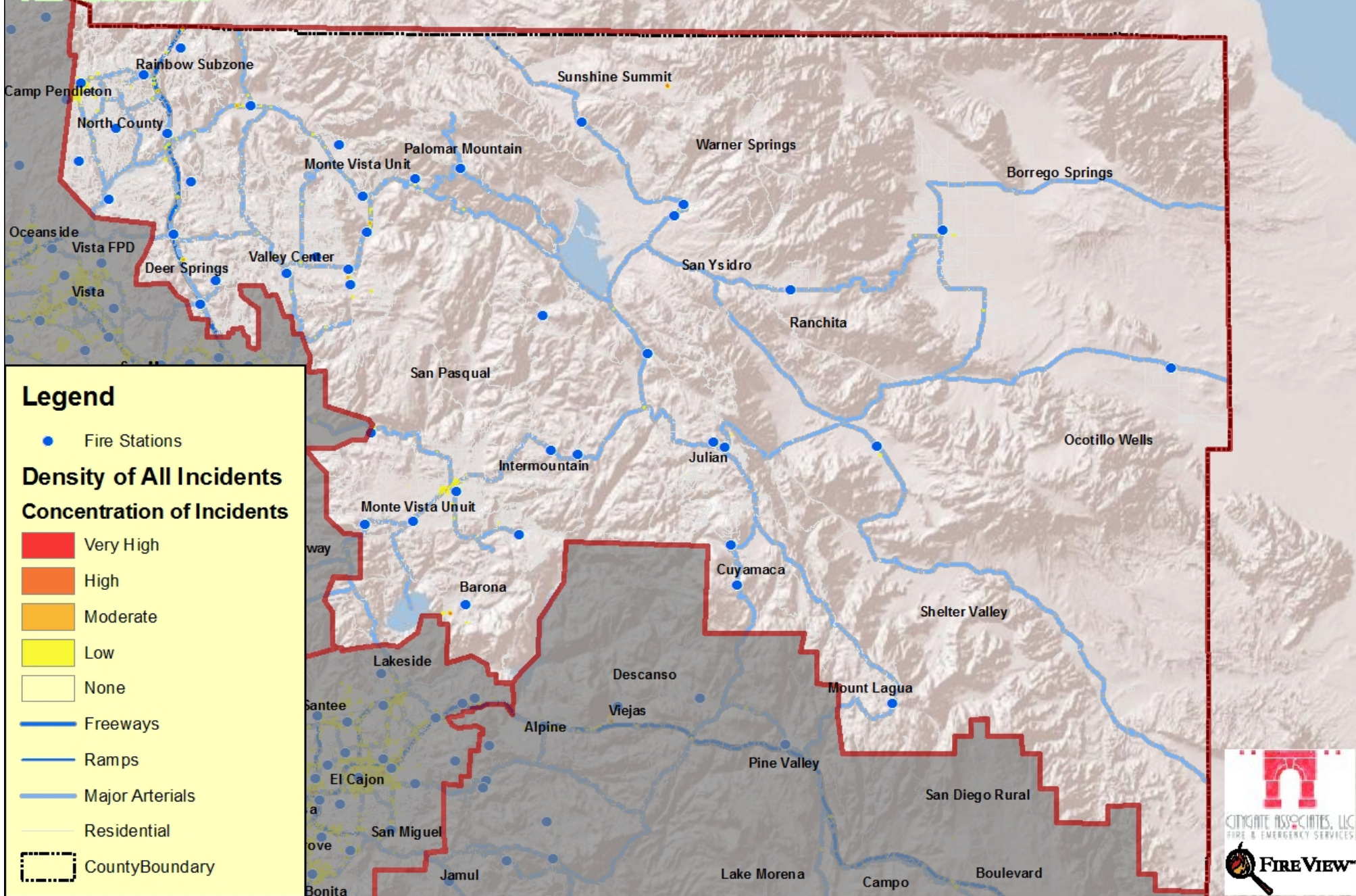
County Boundary

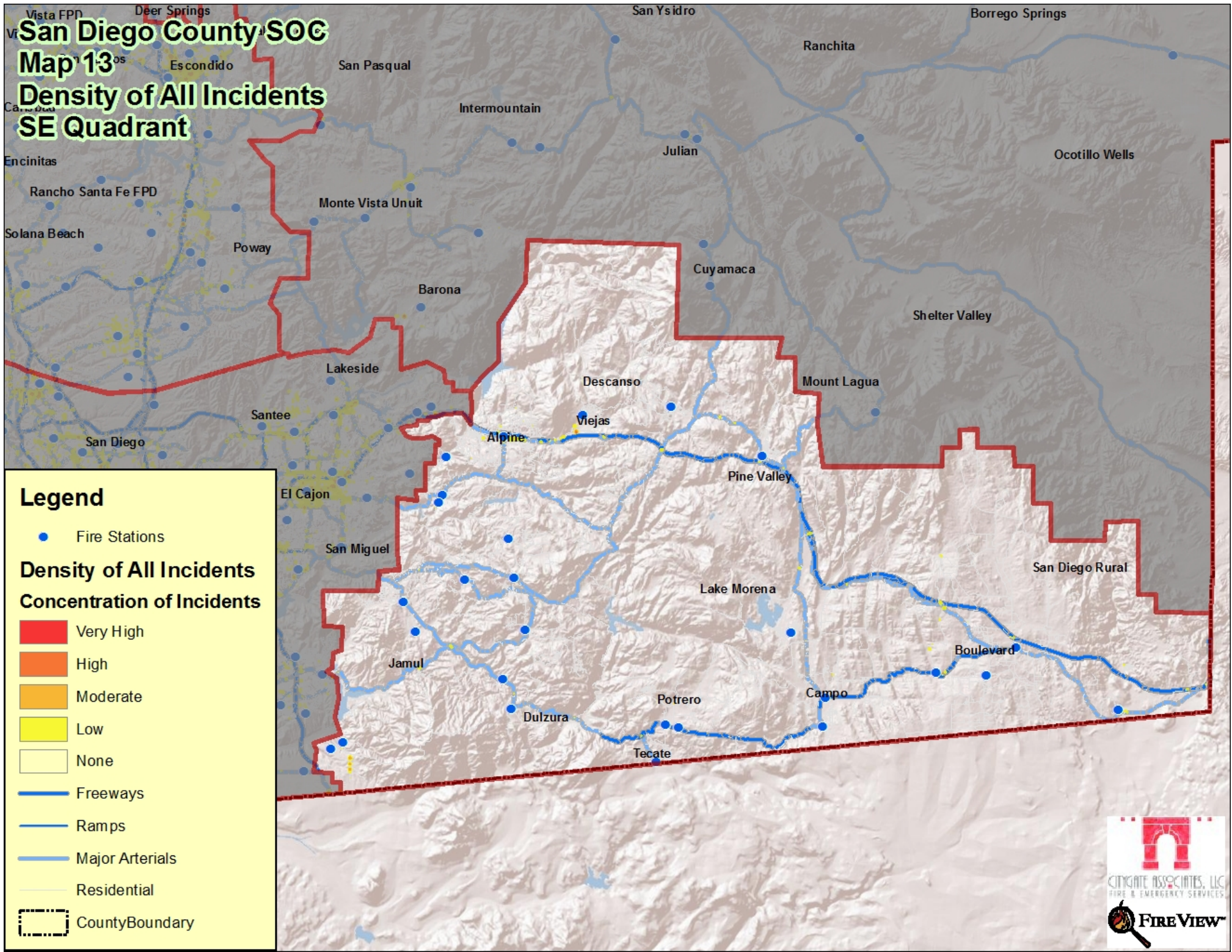
San Diego County SOC

Map 13

Density of All Incidents

NE Quadrant





San Diego County SOC

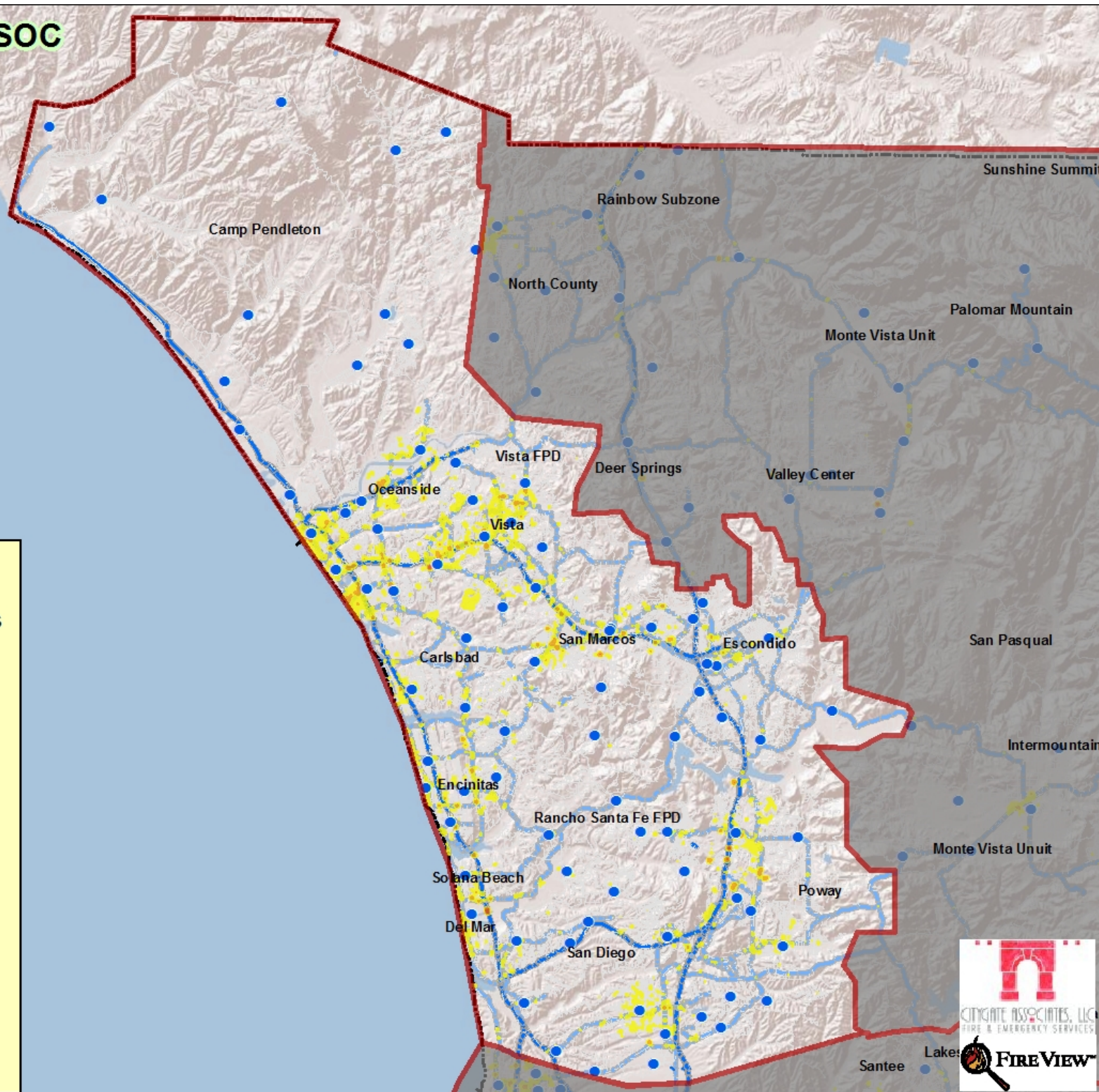
Map 14

Density of EMS NW Quadrant

Legend

Density of EMS Incidents Concentration of Incidents

- Very High
- High
- Moderate
- Low
- None
- Fire Stations
- Freeways
- Ramps
- Major Arterials
- Residential
- County Boundary














San Diego County SOC

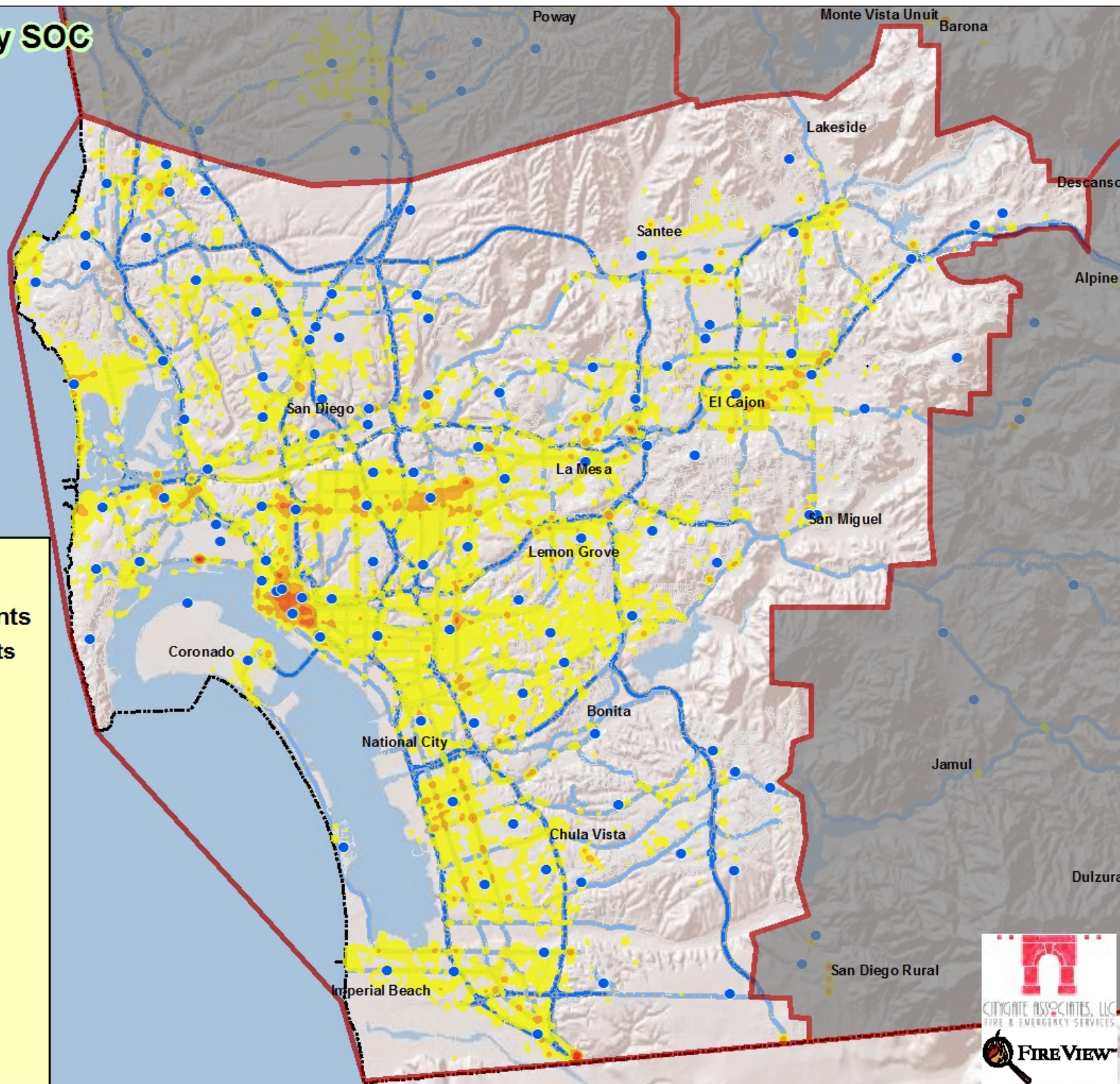
Map 14

Density of EMS SW Quadrant

Legend

Density of EMS Incidents Concentration of Incidents

-  Very High
-  High
-  Moderate
-  Low
-  None
-  Fire Stations
-  Freeways
-  Ramps
-  Major Arterials
-  Residential
-  County Boundary

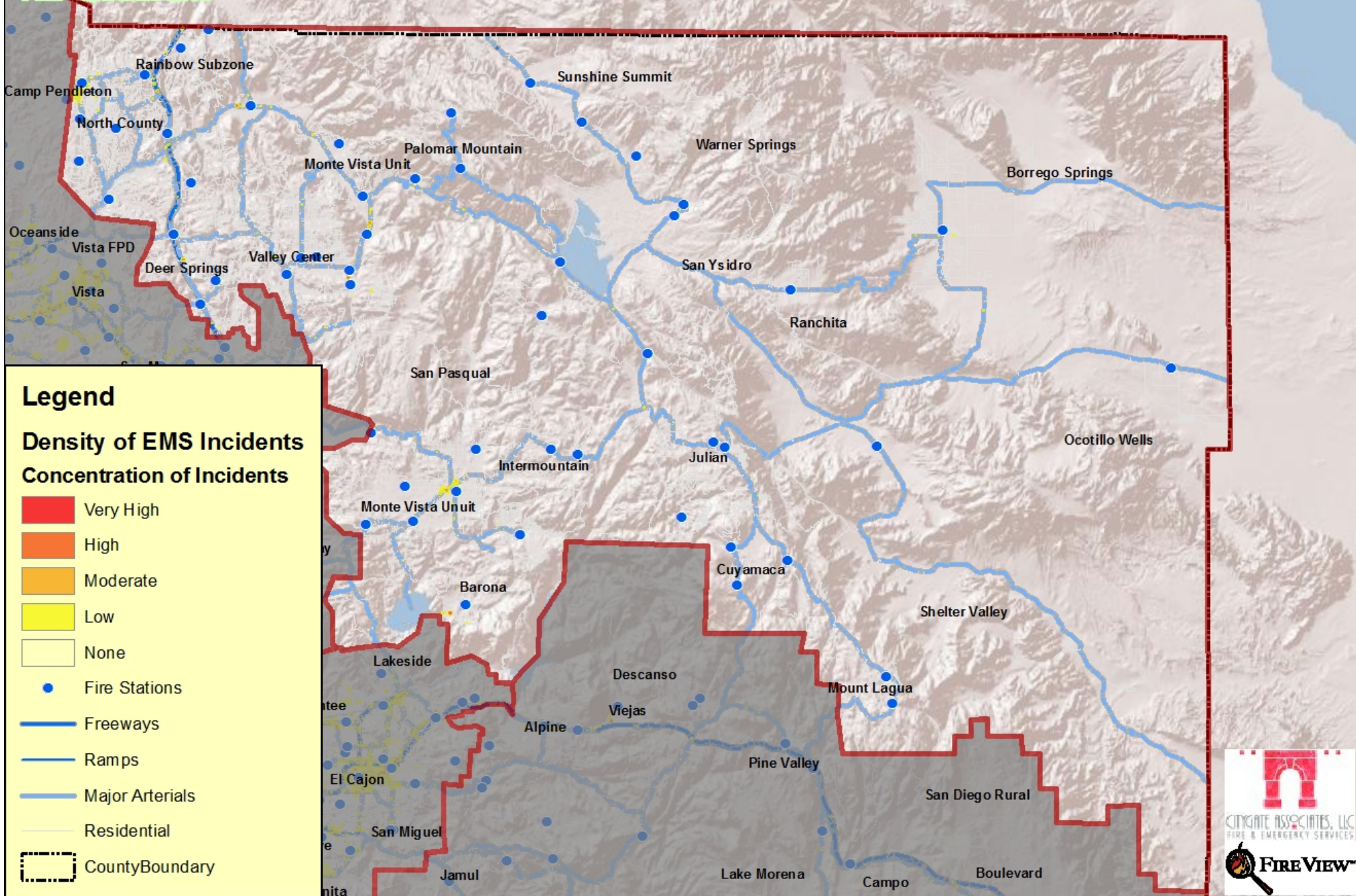


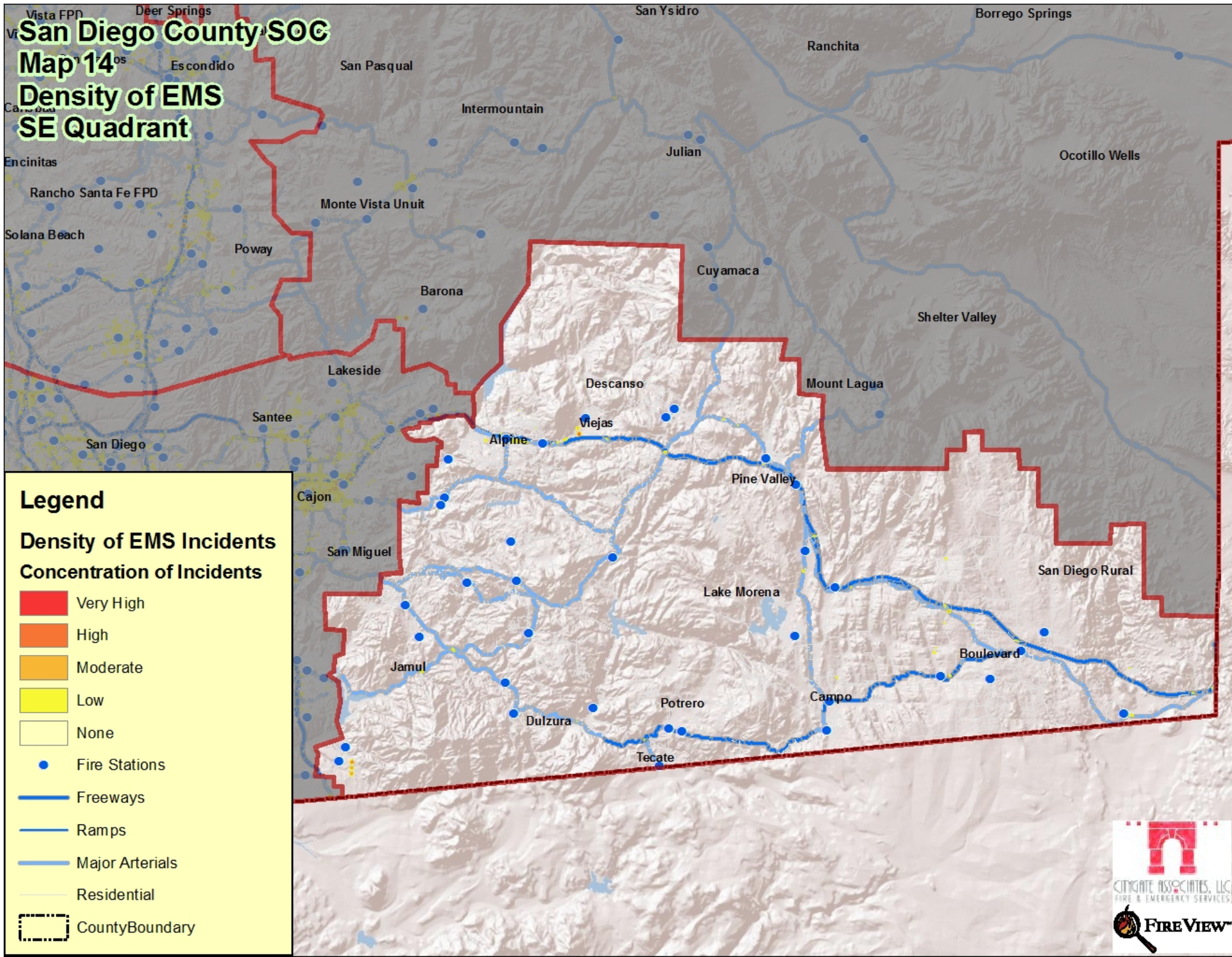
San Diego County SOC

Map 14

Density of EMS

NE Quadrant





San Diego County SOC

Map 15

Density of All Fires

NW Quadrant

Legend

• Fire Stations

Density of All Fires

Concentration of Incidents

Very High

High

Moderate

Low

None

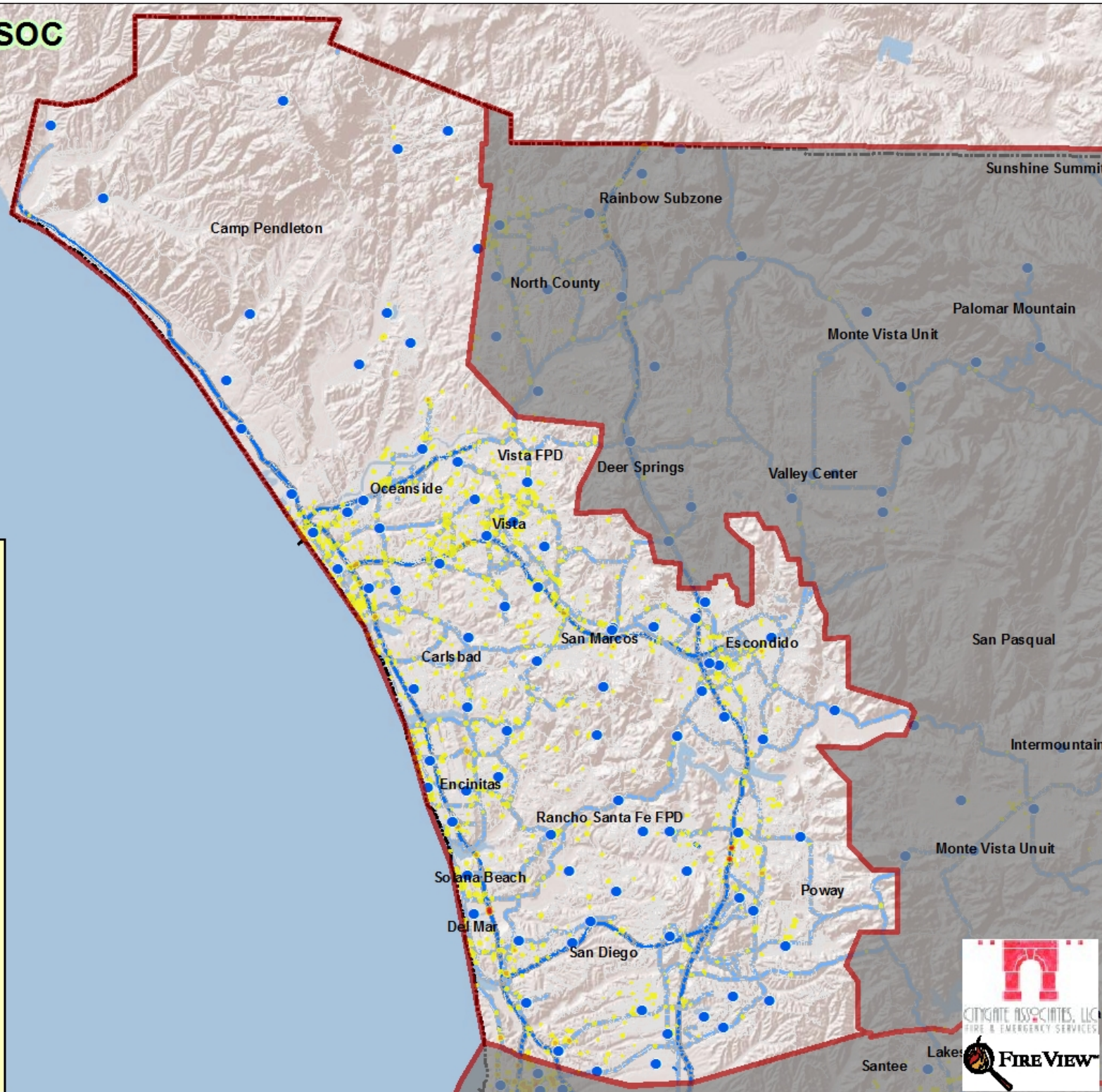
Freeways

Ramps

Major Arterials

Residential

County Boundary

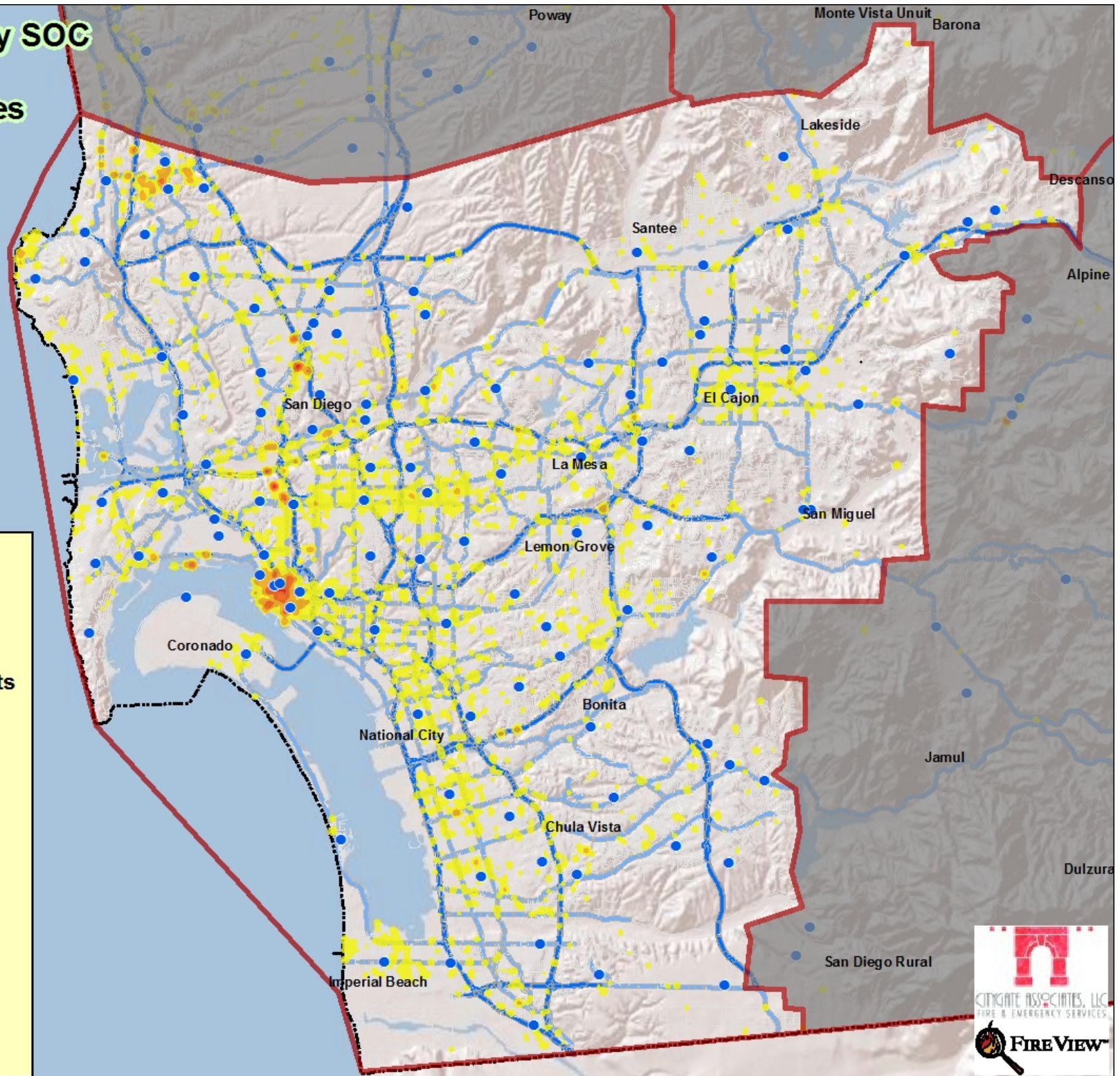


San Diego County SOC

Map 15

Density of All Fires

SW Quadrant



Legend

• Fire Stations

Density of All Fires

Concentration of Incidents

Very High

High

Moderate

Low

None

Freeways

Ramps

Major Arterials

Residential

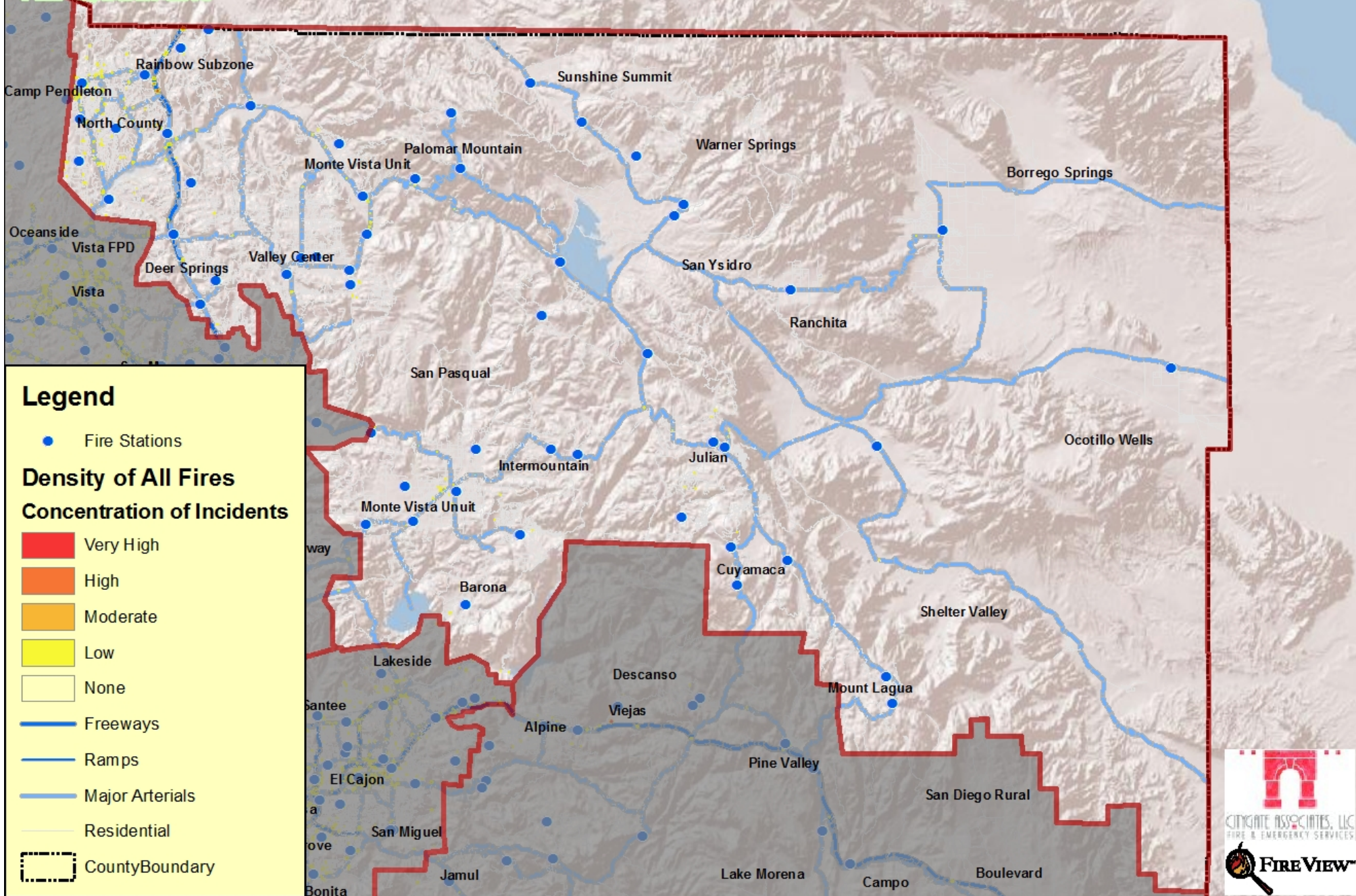
County Boundary

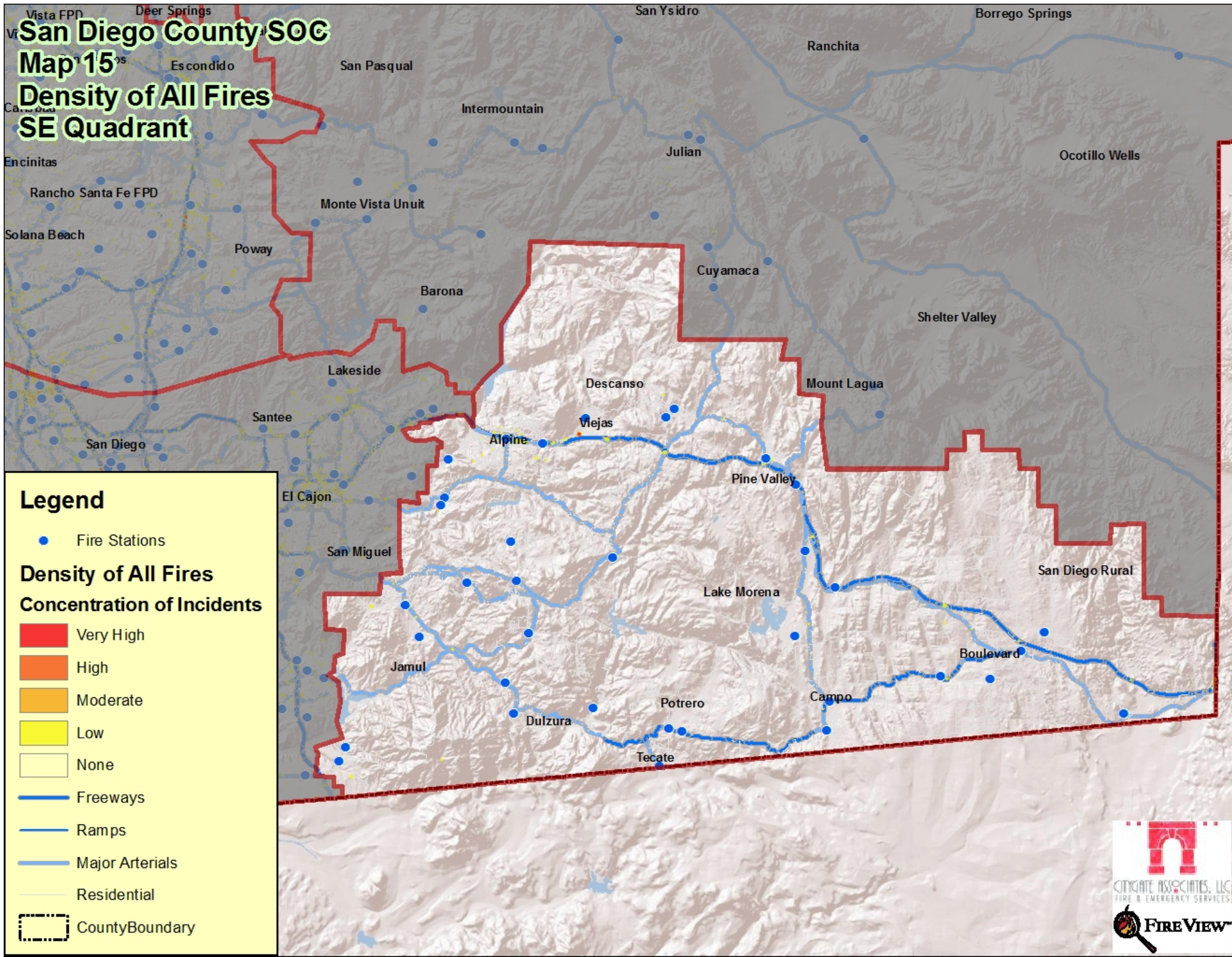
San Diego County SOC

Map 15

Density of All Fires

NE Quadrant





San Diego County SOC

Map 16

Density of Structure Fires

NW Quadrant

Legend

• Fire Stations

Density of Structure Fires

Concentration of Incidents

Very High

High

Moderate

Low

None

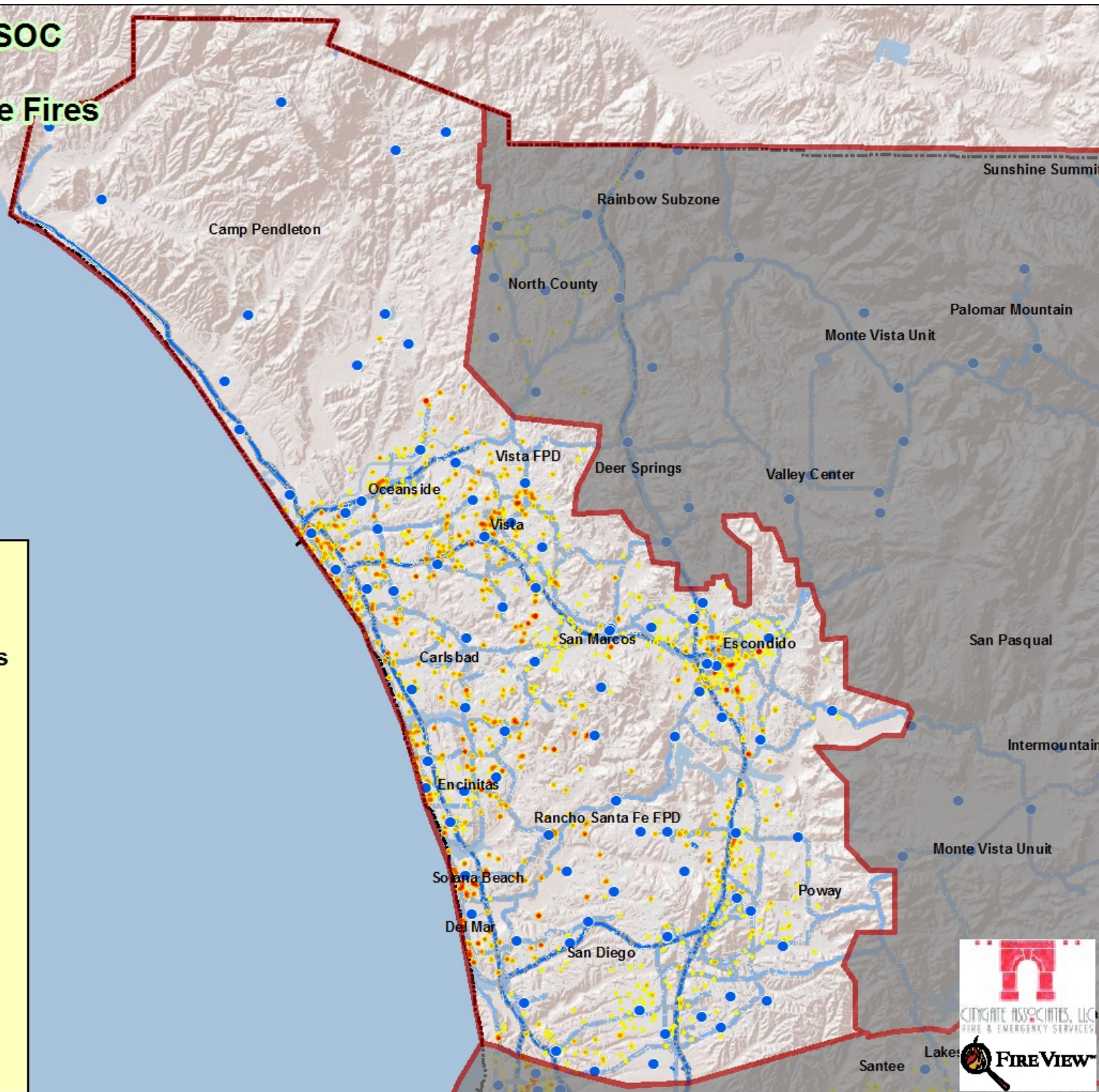
Freeways

Ramps

Major Arterials

Residential

County Boundary

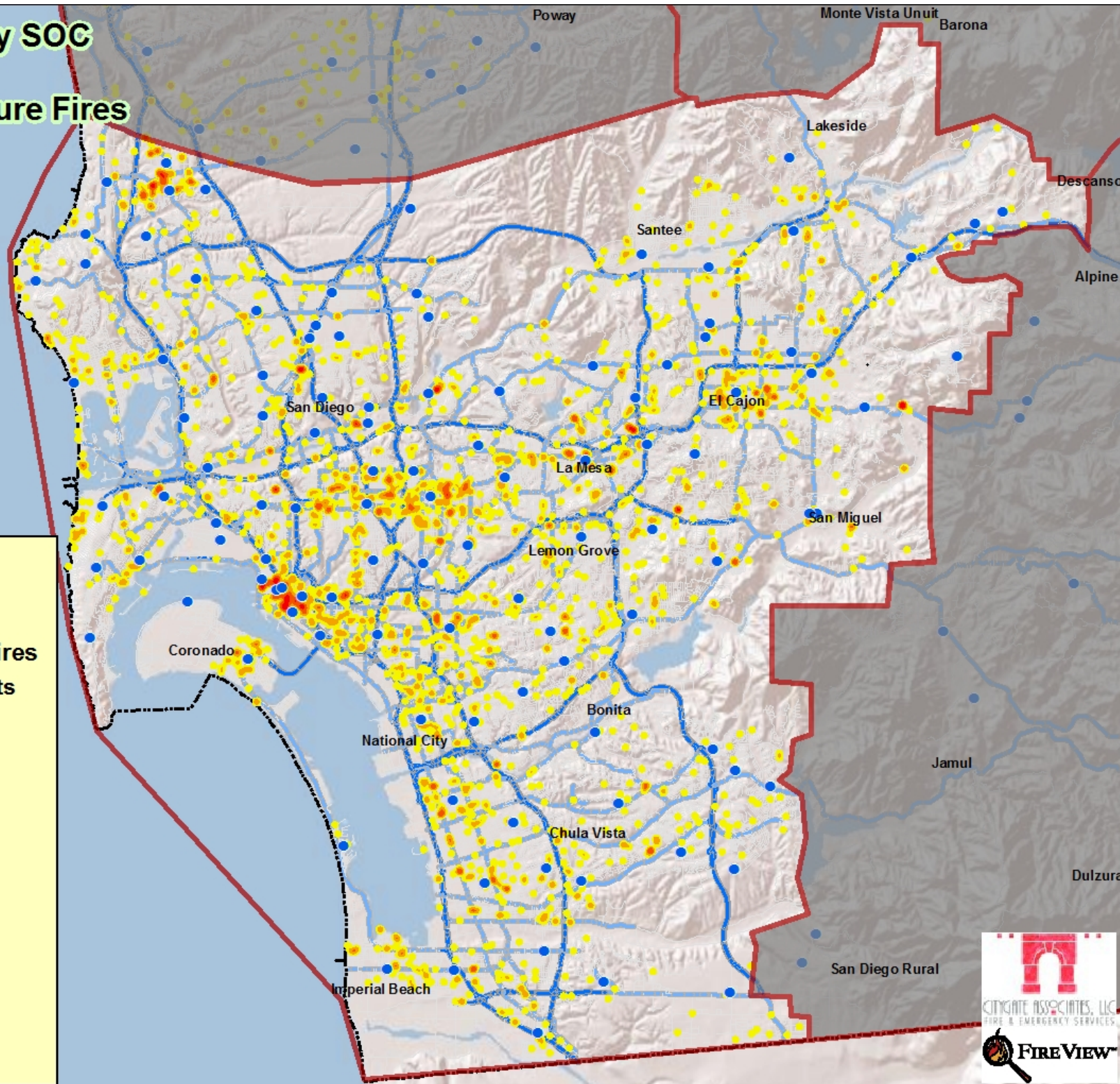



San Diego County SOC

Map 16

Density of Structure Fires

SW Quadrant

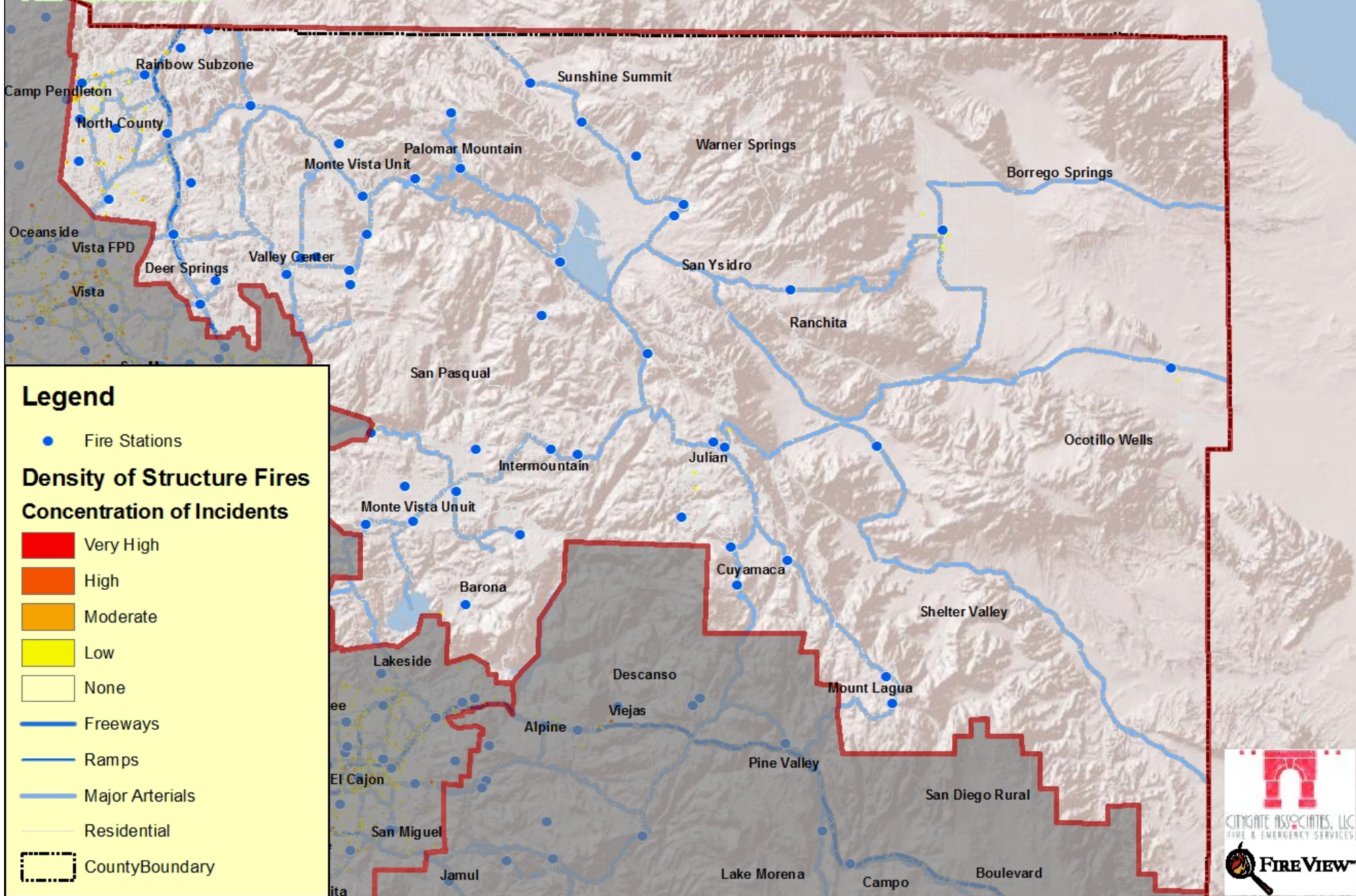


San Diego County SOC

Map 16

Density of Structure Fires

NE Quadrant







CITYGATE ASSOCIATES, LLC
FIRE & EMERGENCY SERVICES


FIREVIEW™

**San Diego County SOC
Map 17 - Future Stations
8 Minute Concentration:
3 Engines
NW Quadrant**

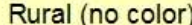


Legend

-  Future Station Location
-  Existing Fire Stations

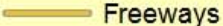
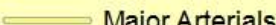
County Boundary

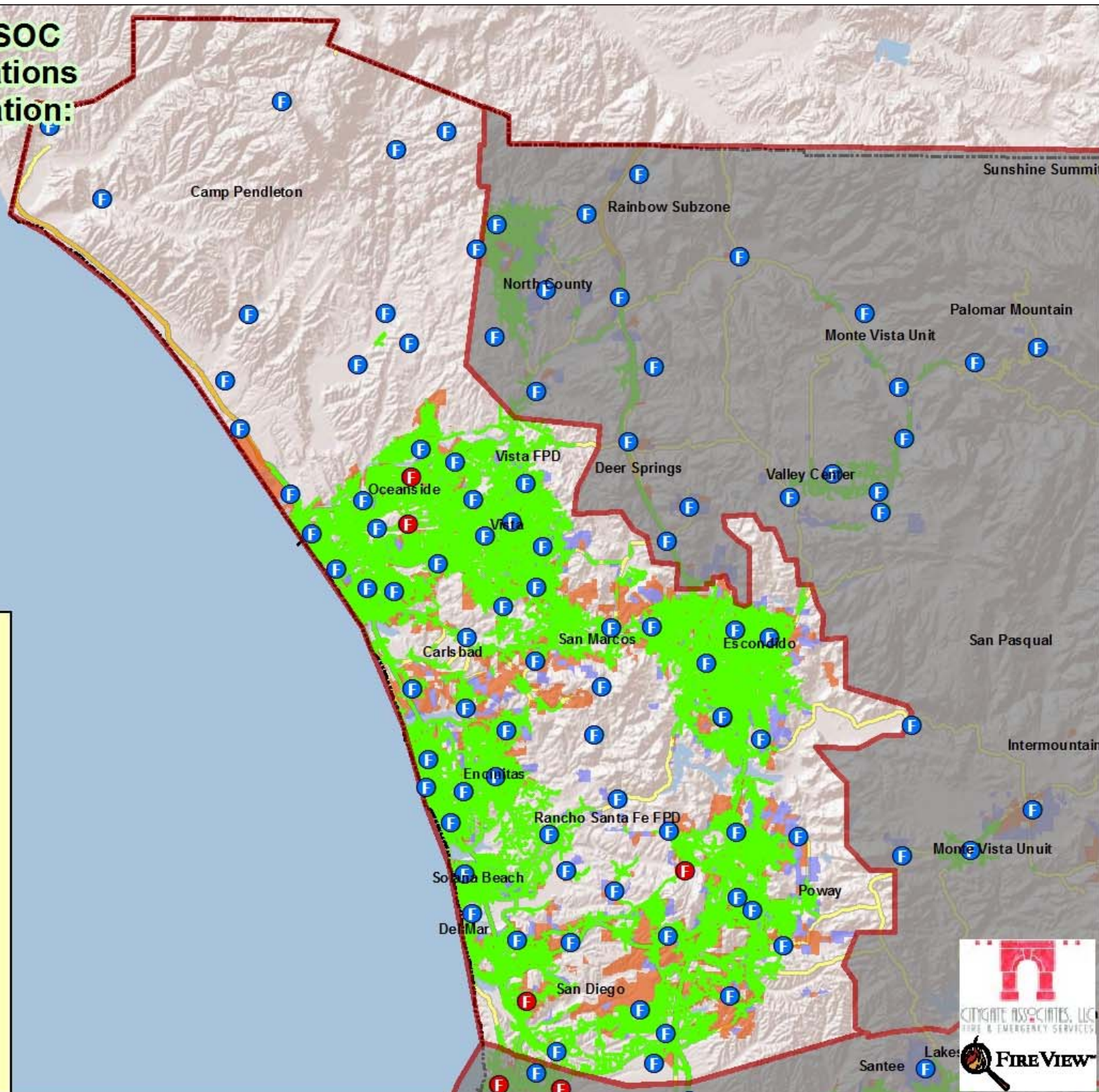
- 

Population/Land Use Densities

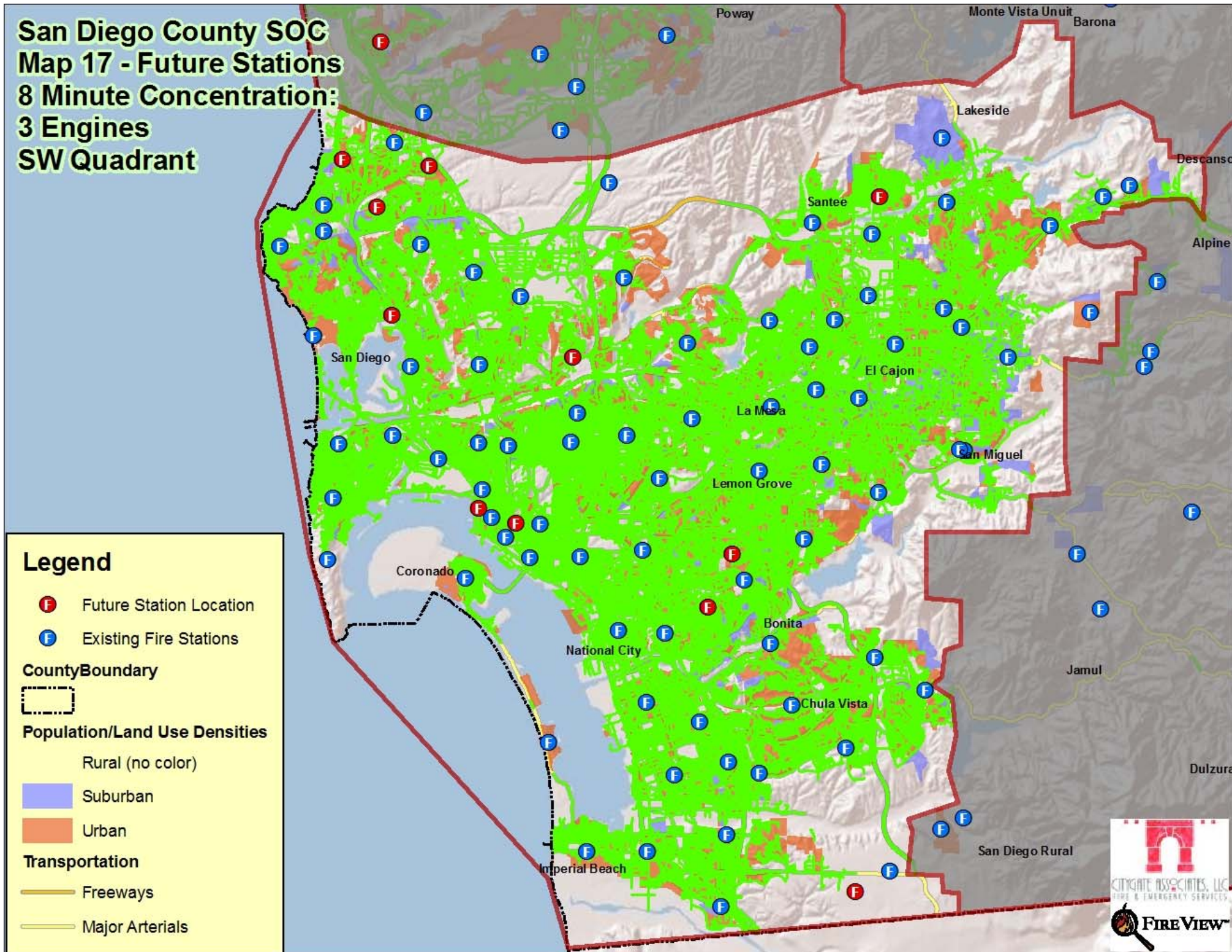
-  Rural (no color)
-  Suburban
-  Urban

Transportation

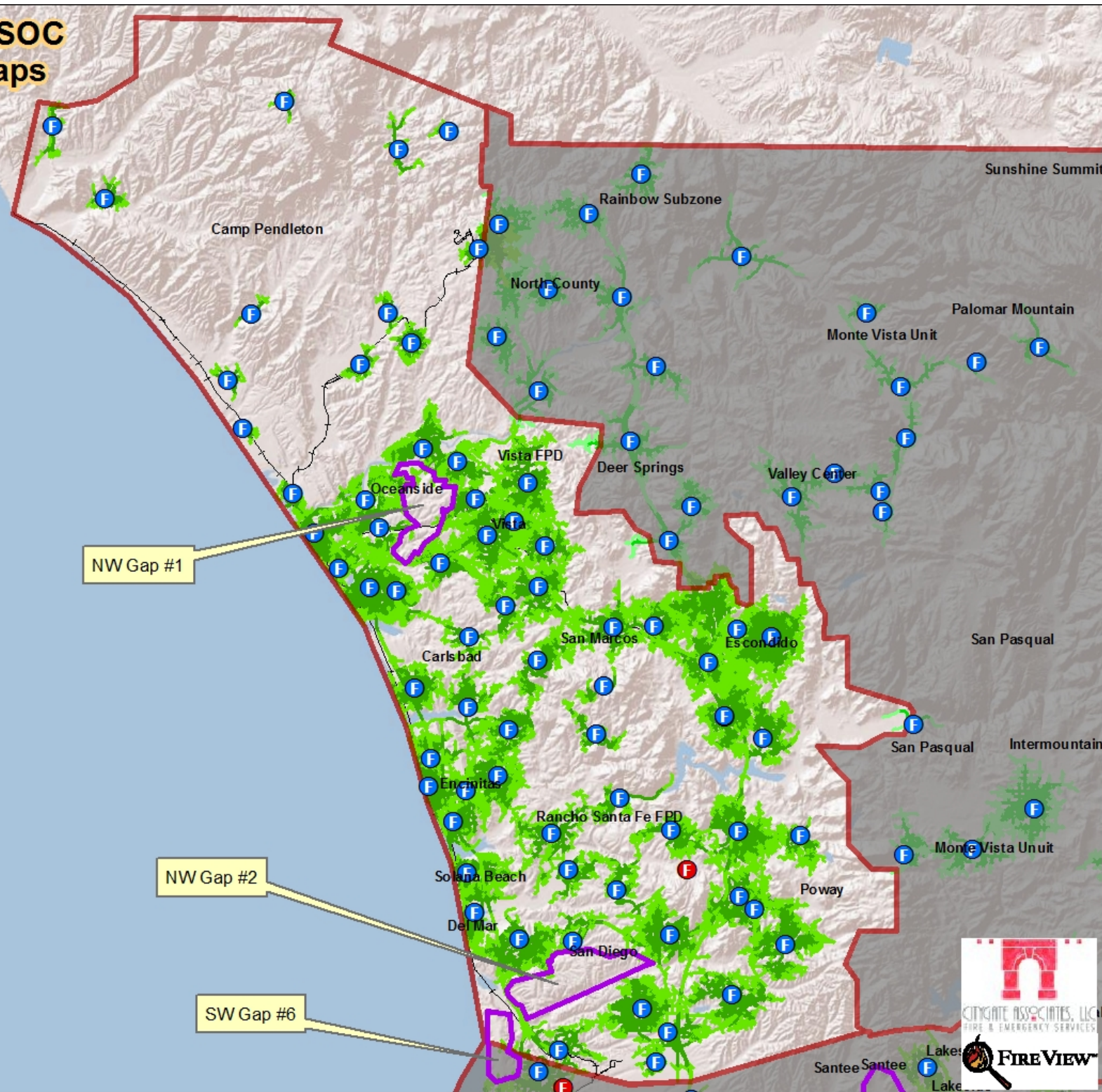
-  Freeways
-  Major Arterials



San Diego County SOC
Map 17 - Future Stations
8 Minute Concentration:
3 Engines
SW Quadrant



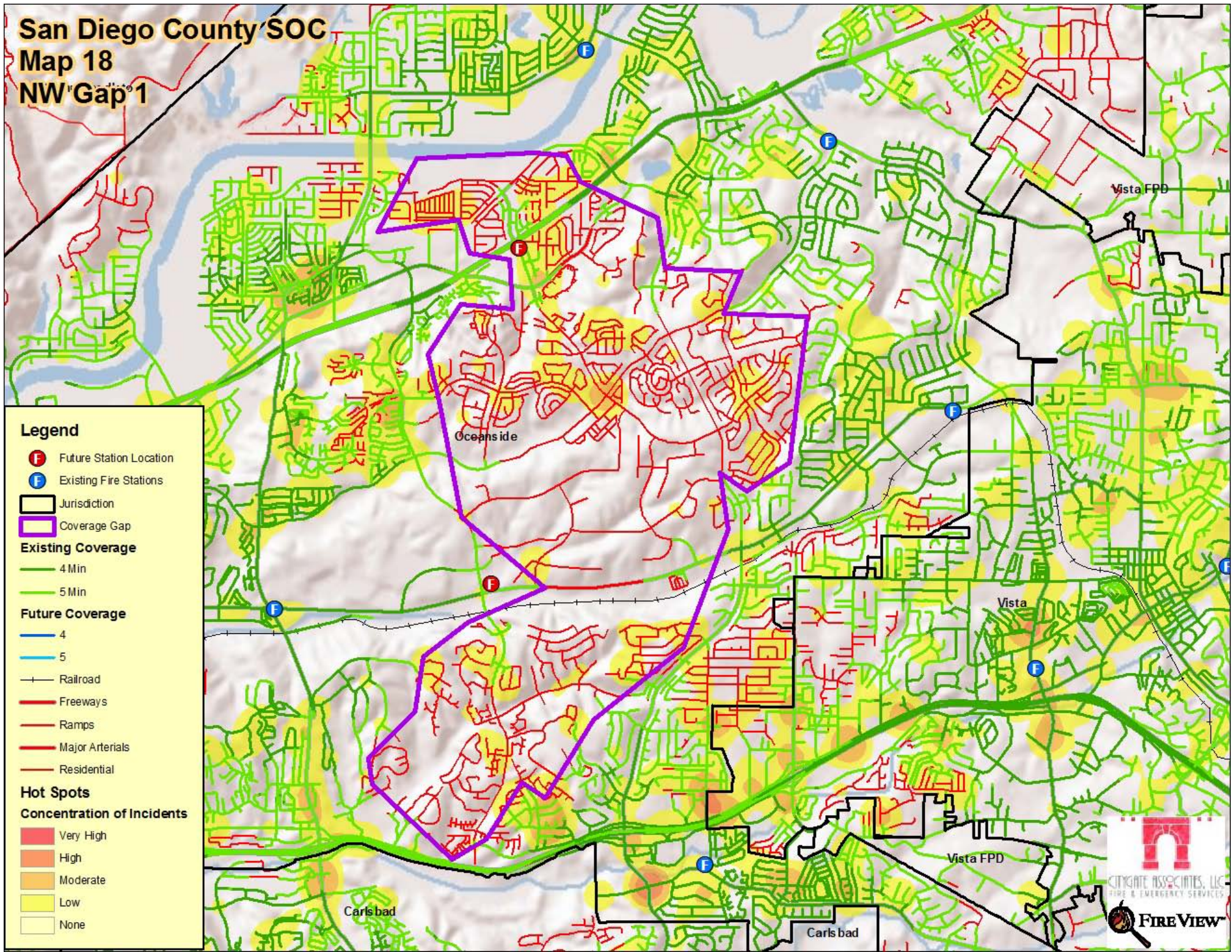
San Diego County SOC Urban Coverage Gaps NW Quadrant



San Diego County SOC

Map 18

NW Gap 1

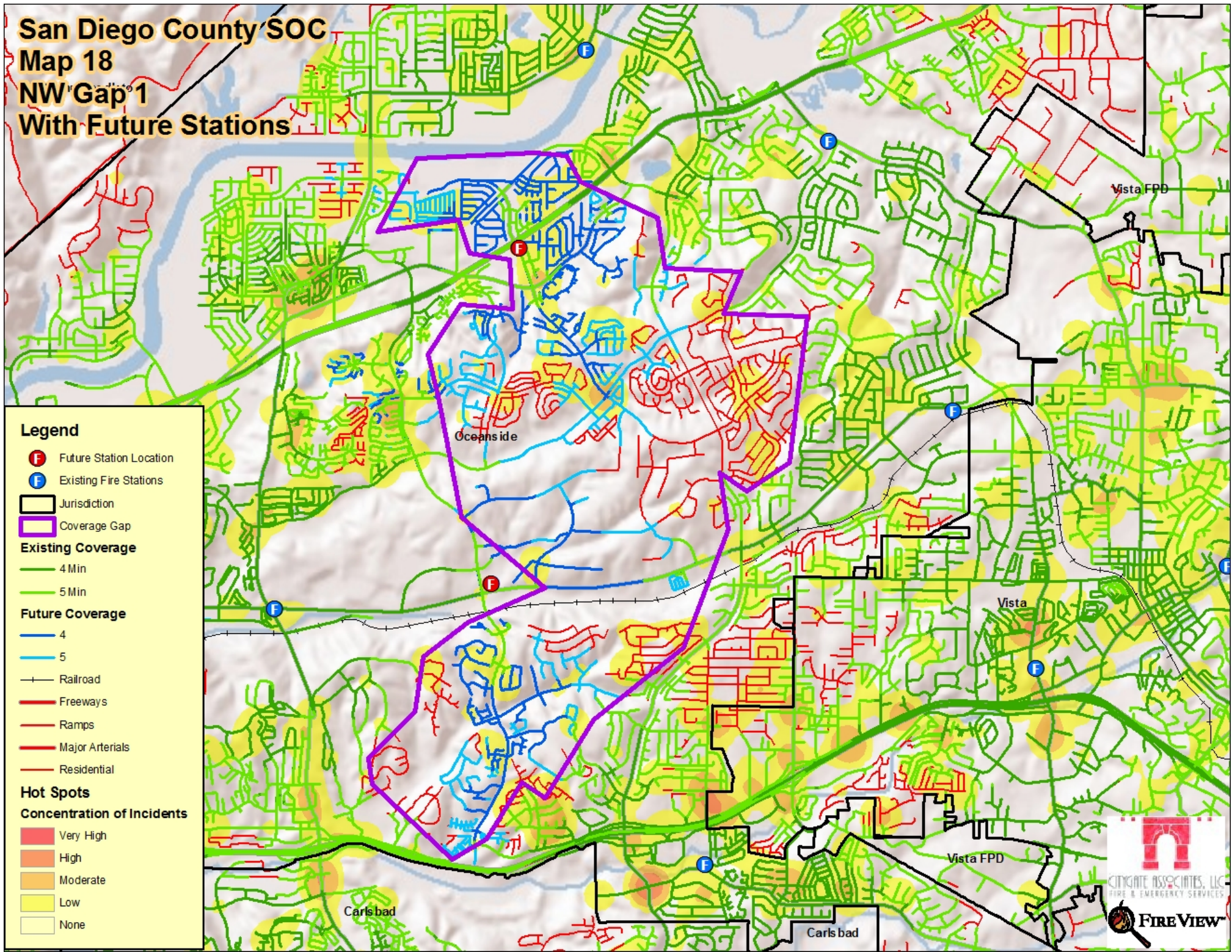


San Diego County SOC

Map 18

NW Gap 1

With Future Stations



Legend

- F Future Station Location
- F Existing Fire Stations

- Jurisdiction
- Coverage Gap

Existing Coverage

- 4 Min
- 5 Min

Future Coverage

- 4
- 5
- Railroad
- Freeways
- Ramps
- Major Arterials
- Residential

Hot Spots

Concentration of Incidents

- Very High
- High
- Moderate
- Low
- None

San Diego County SOC
Map 18
NW Gap 2

Legend

- Future Station Location
- Existing Fire Stations
- Jurisdiction
- Coverage Gap

Existing Coverage

- 4 Min
- 5 Min

Future Coverage

- 4
- 5

Railroad

Freeways

Ramps

Major Arterials

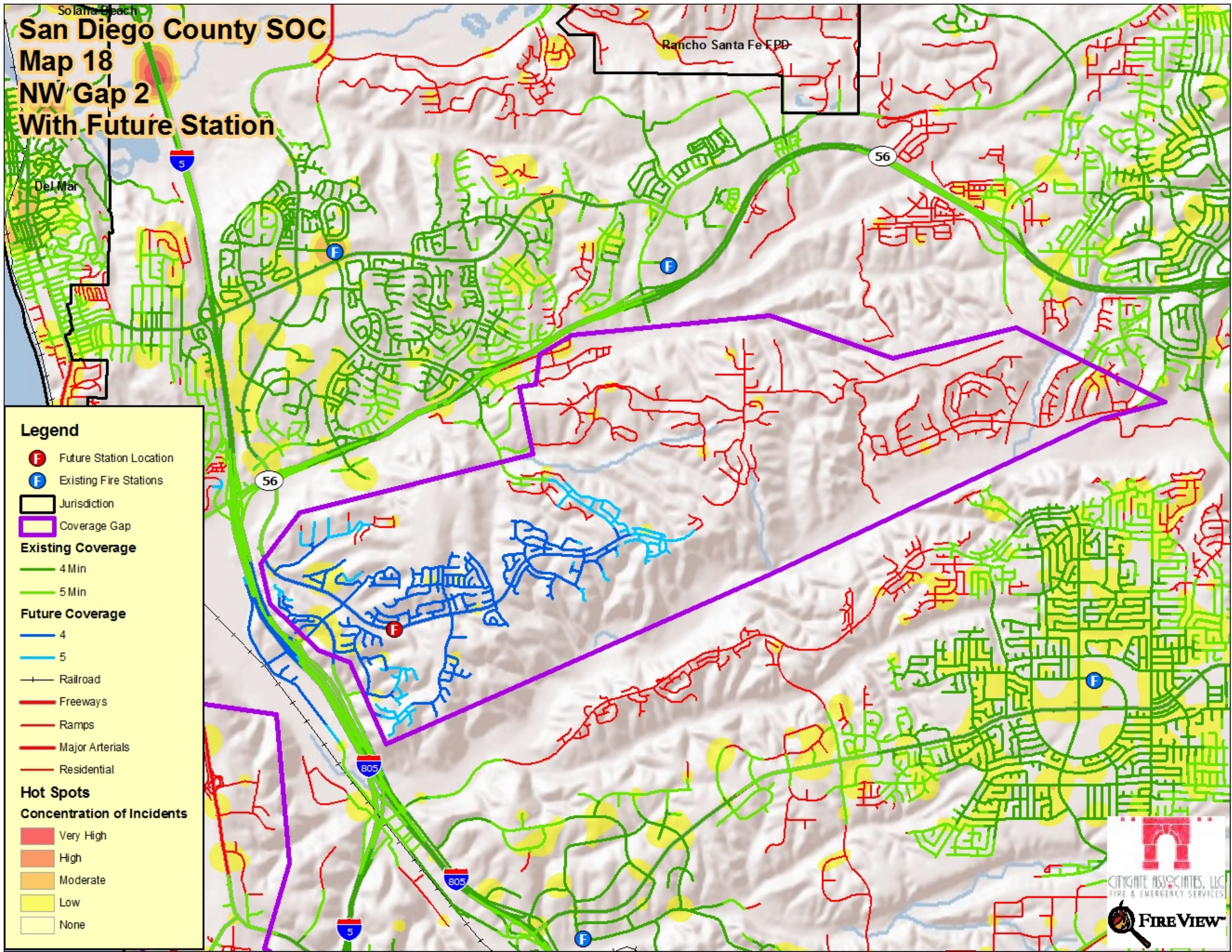
Residential

Hot Spots
Concentration of Incidents

- Very High
- High
- Moderate
- Low
- None

CityGate Associates, LLC
FIRE & EMERGENCY SERVICES
FIRE VIEW

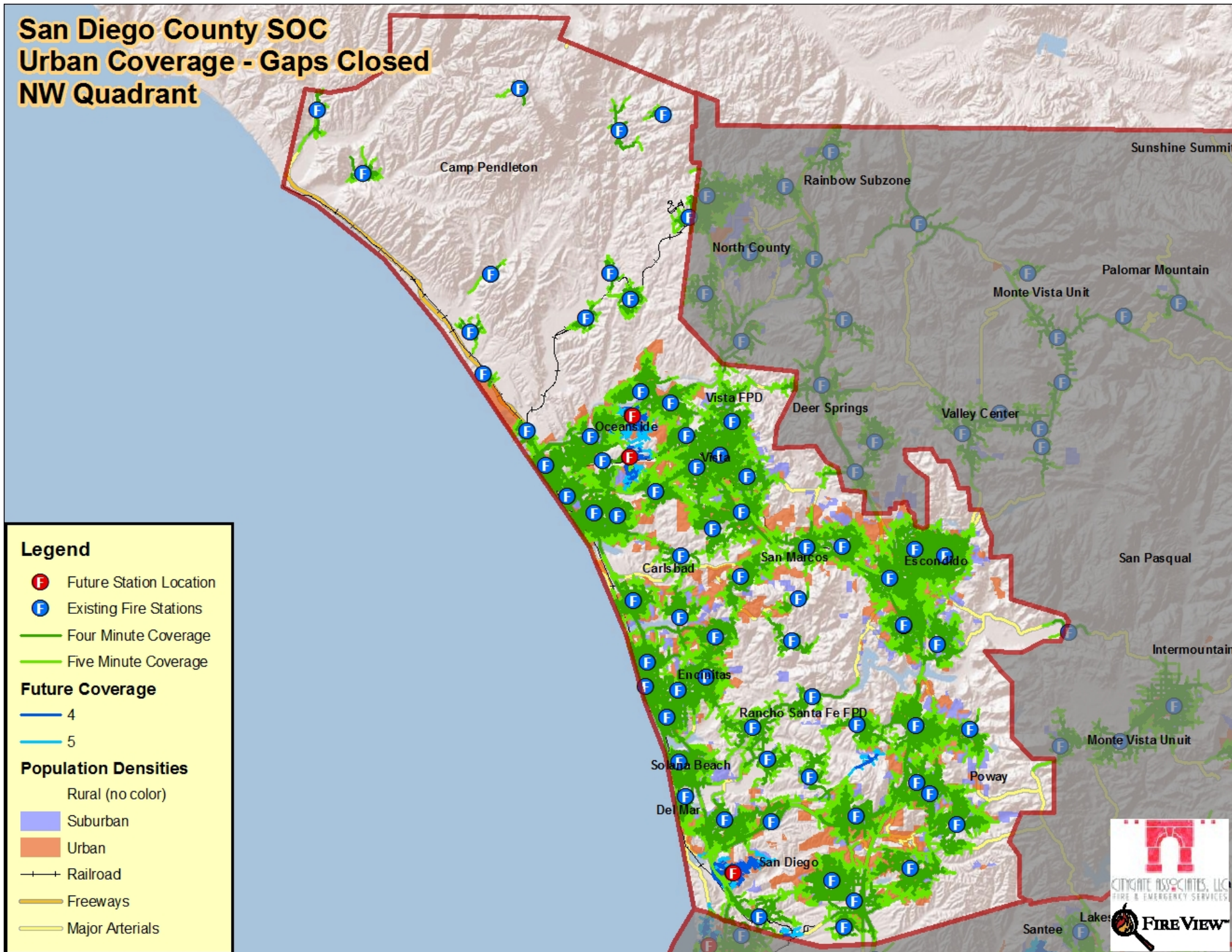




San Diego County SOC
Map 18
NW Gap 2
With Future Station

- Legend**
- Future Station Location
 - Existing Fire Stations
 - Jurisdiction
 - Coverage Gap
 - Existing Coverage**
 - 4 Min
 - 5 Min
 - Future Coverage**
 - 4
 - 5
 - Railroad
 - Freeways
 - Ramps
 - Major Arterials
 - Residential
 - Hot Spots**
Concentration of Incidents
 - Very High
 - High
 - Moderate
 - Low
 - None

San Diego County SOC Urban Coverage - Gaps Closed NW Quadrant

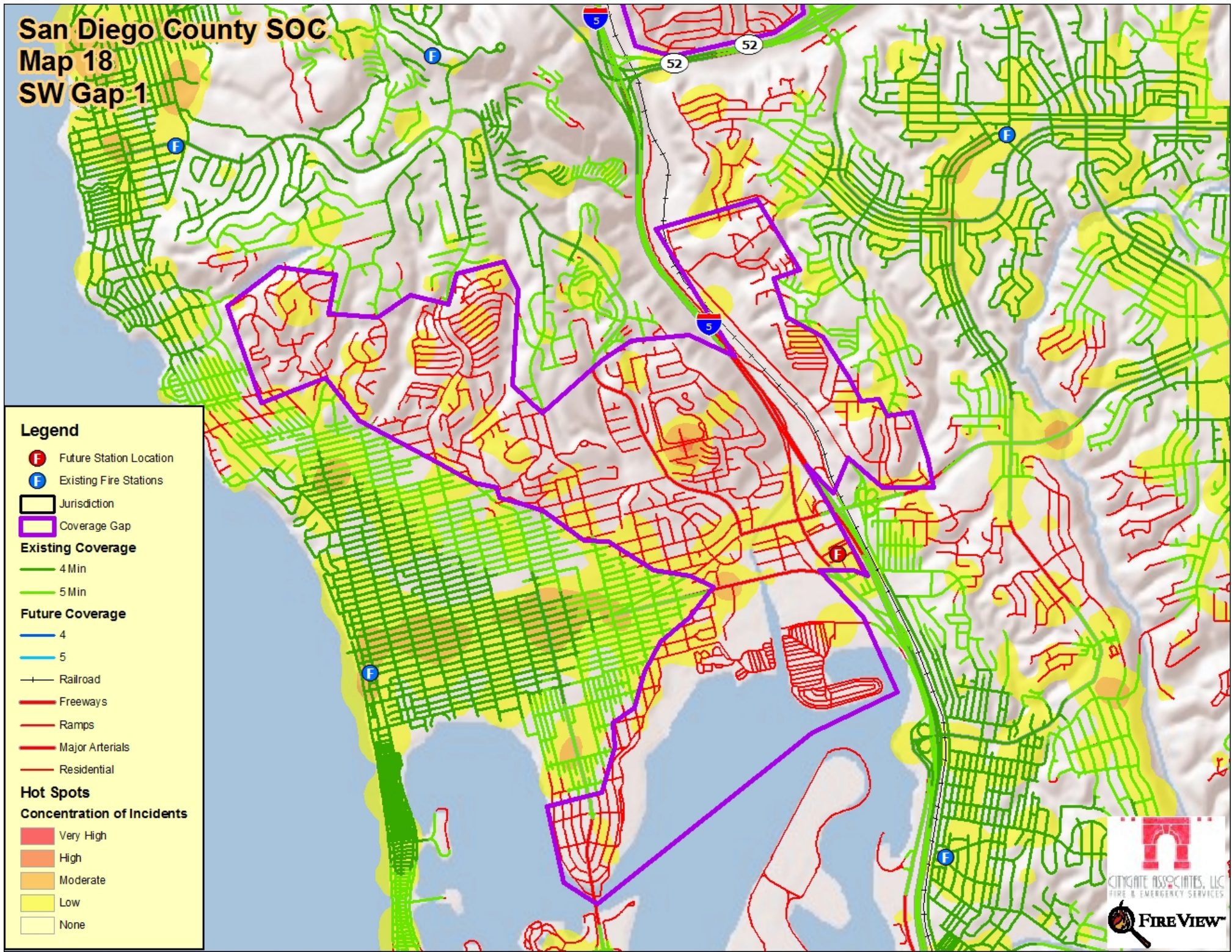


[illegible]

San Diego County SOC

Map 18

SW Gap 1



Legend

- Future Station Location
- Existing Fire Stations
- Jurisdiction
- Coverage Gap

Existing Coverage

- 4 Min
- 5 Min

Future Coverage

- 4
- 5

- Railroad
- Freeways
- Ramps
- Major Arterials
- Residential

Hot Spots

Concentration of Incidents

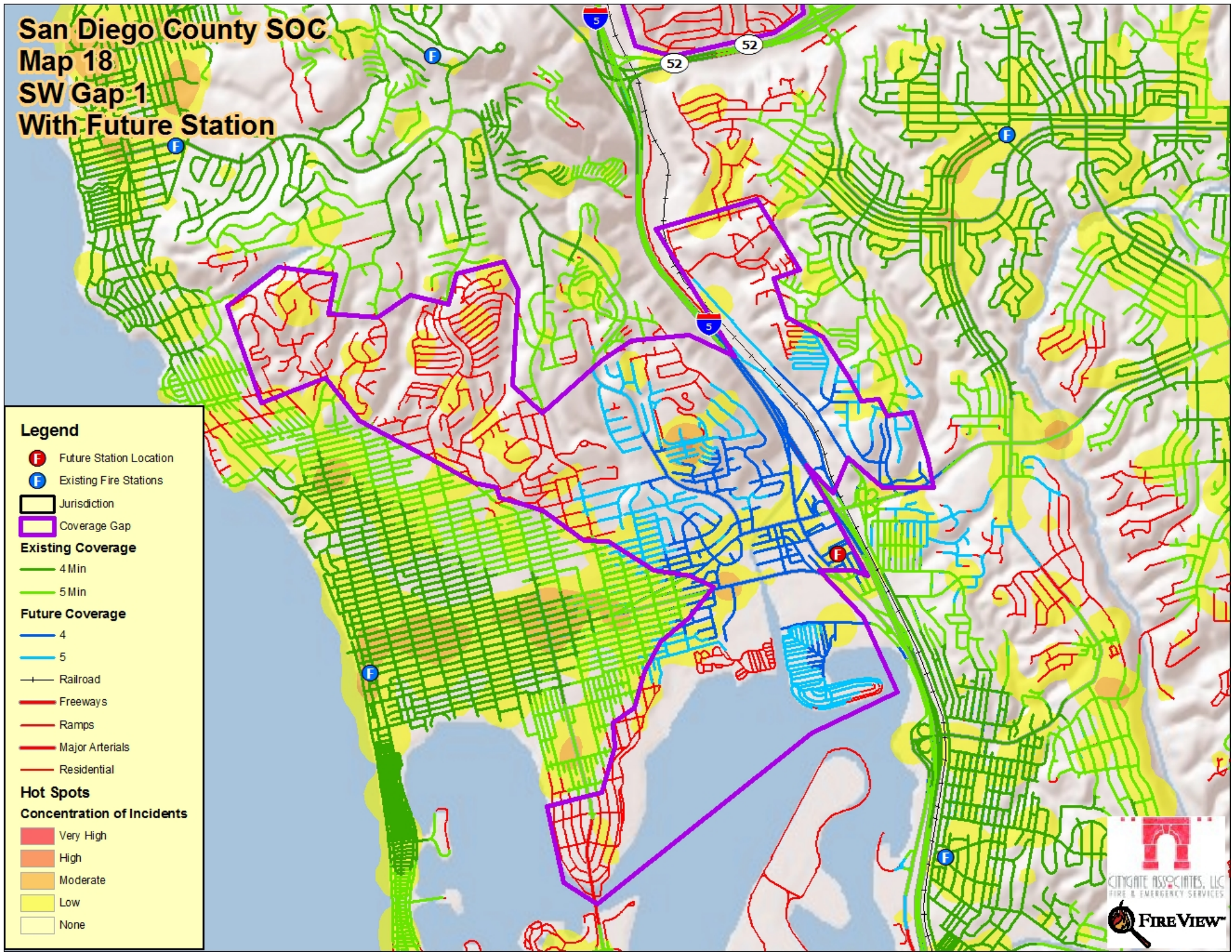
- Very High
- High
- Moderate
- Low
- None

San Diego County SOC

Map 18

SW Gap 1

With Future Station



Legend

- F Future Station Location
- F Existing Fire Stations
- Jurisdiction
- Coverage Gap

Existing Coverage

- 4 Min
- 5 Min

Future Coverage

- 4
- 5

- Railroad
- Freeways
- Ramps
- Major Arterials
- Residential

Hot Spots

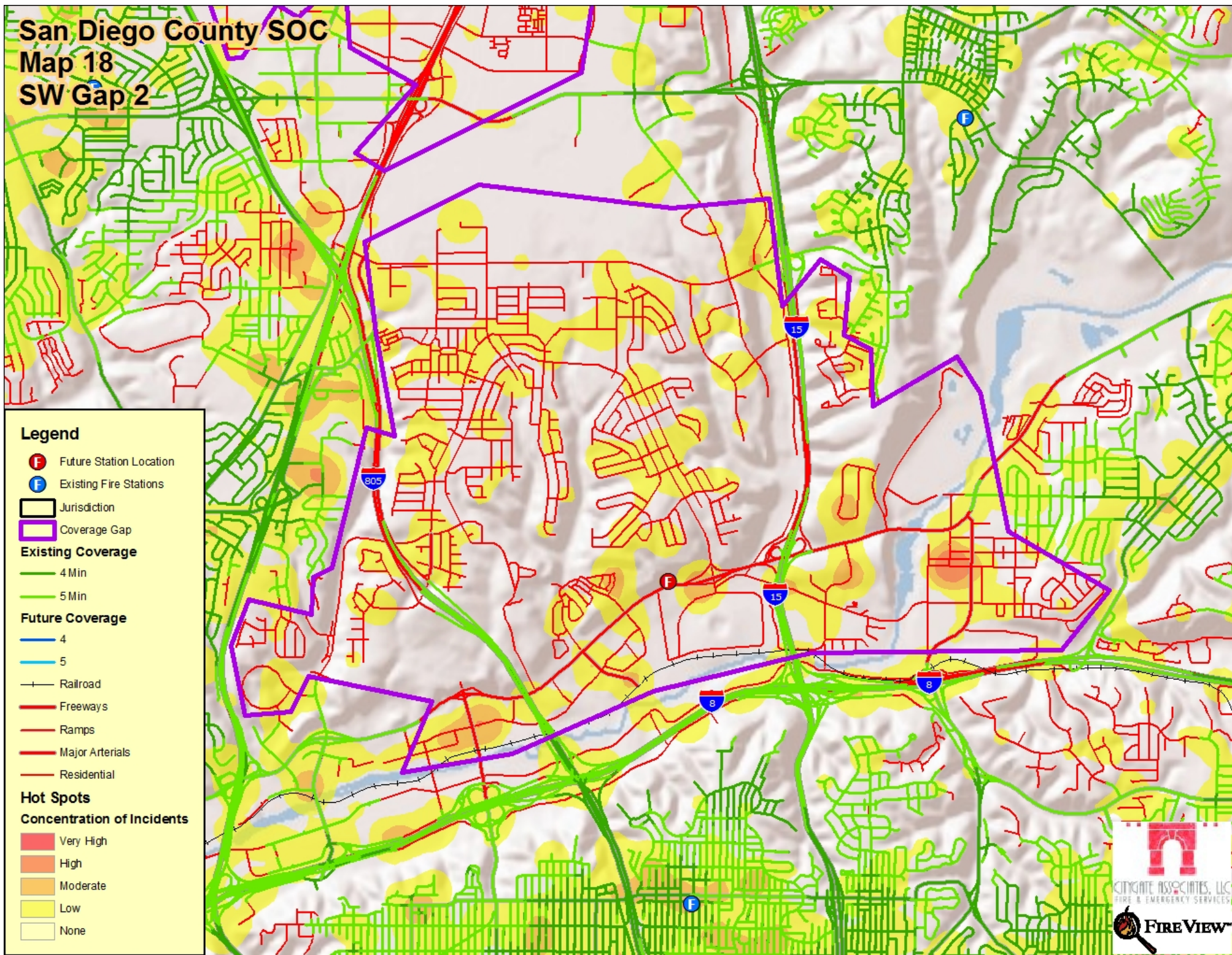
Concentration of Incidents

- Very High
- High
- Moderate
- Low
- None

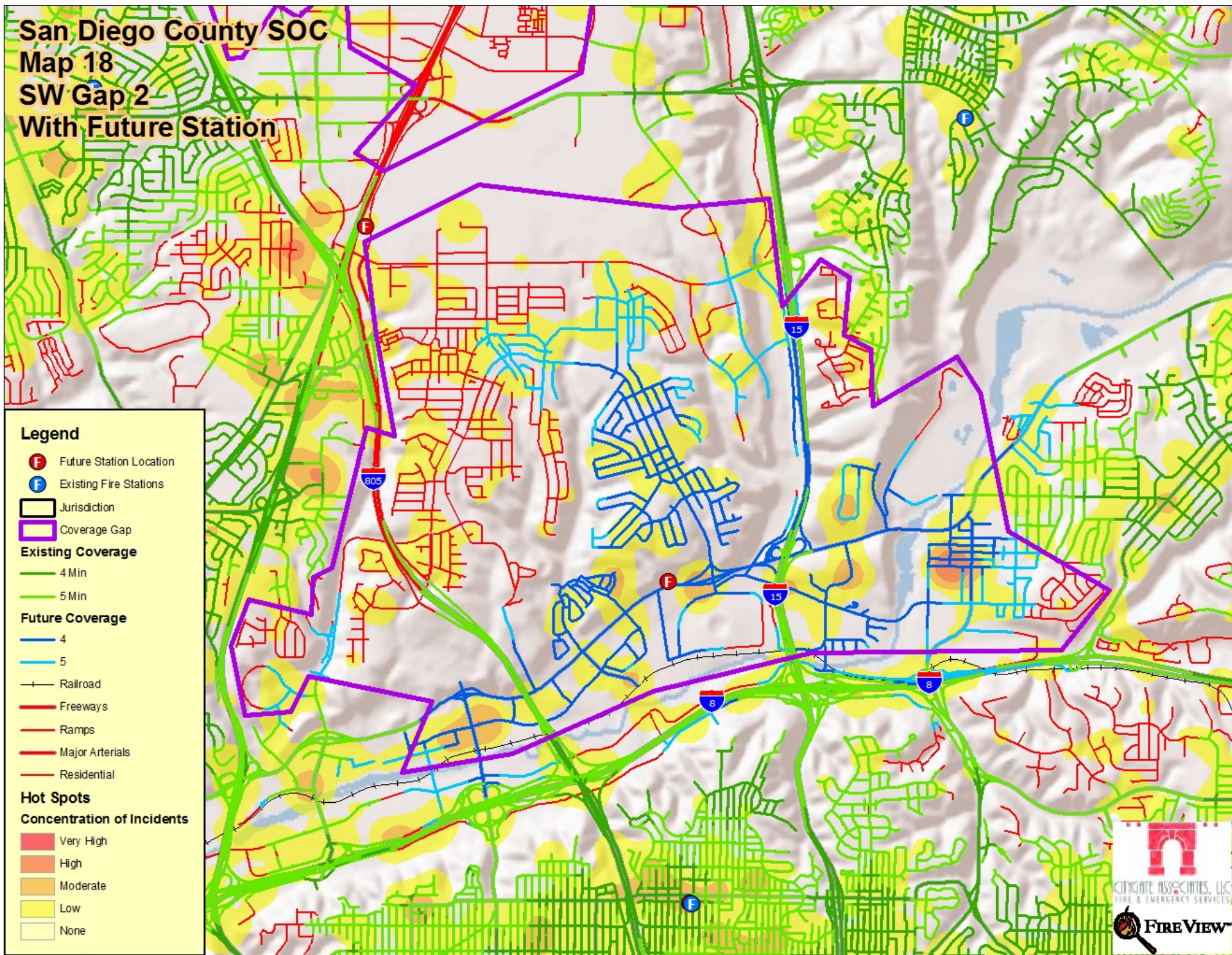
San Diego County SOC

Map 18

SW Gap 2

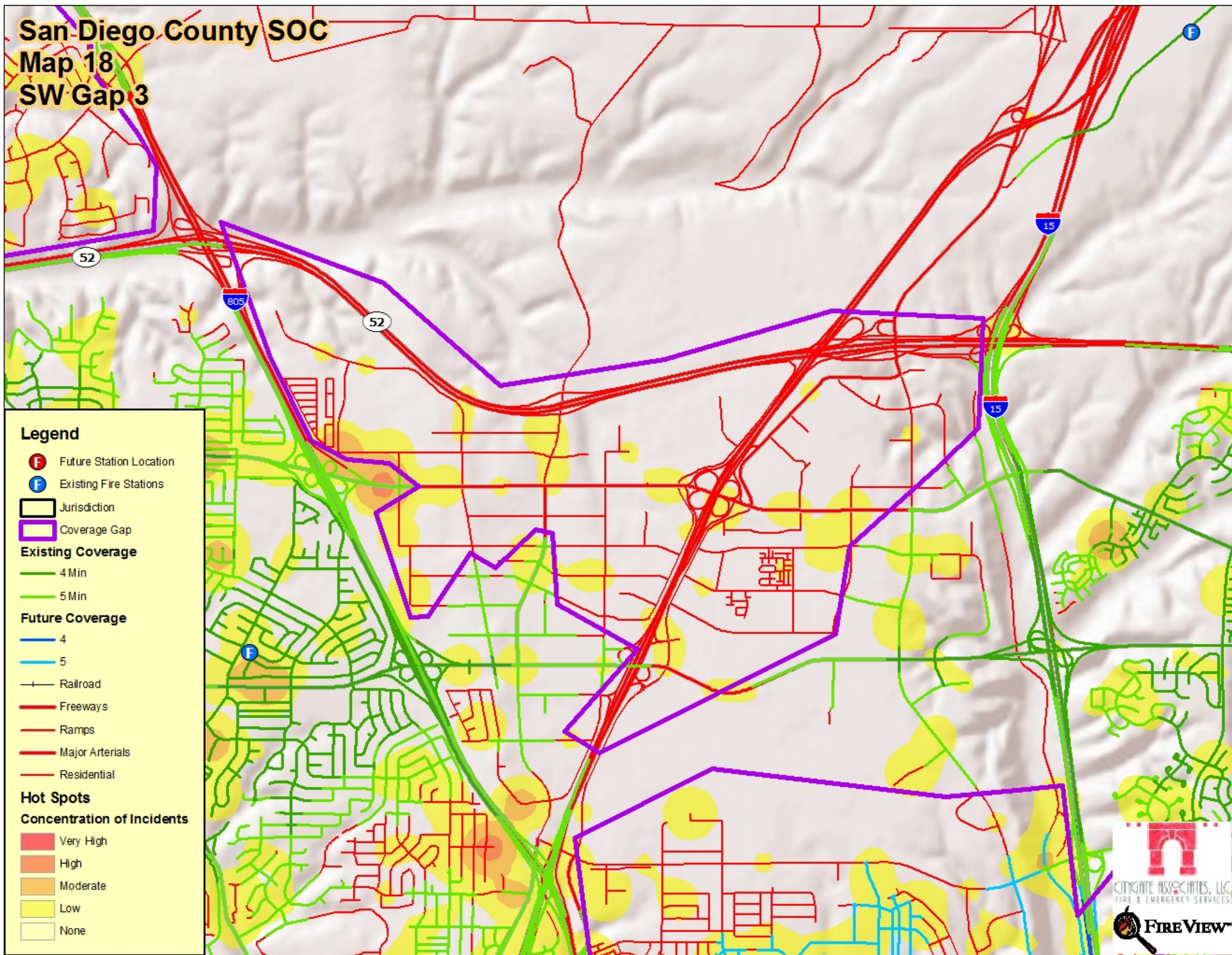


San Diego County SOC
Map 18
SW Gap 2
With Future Station



San Diego County SOC

Map 18 SW Gap 3

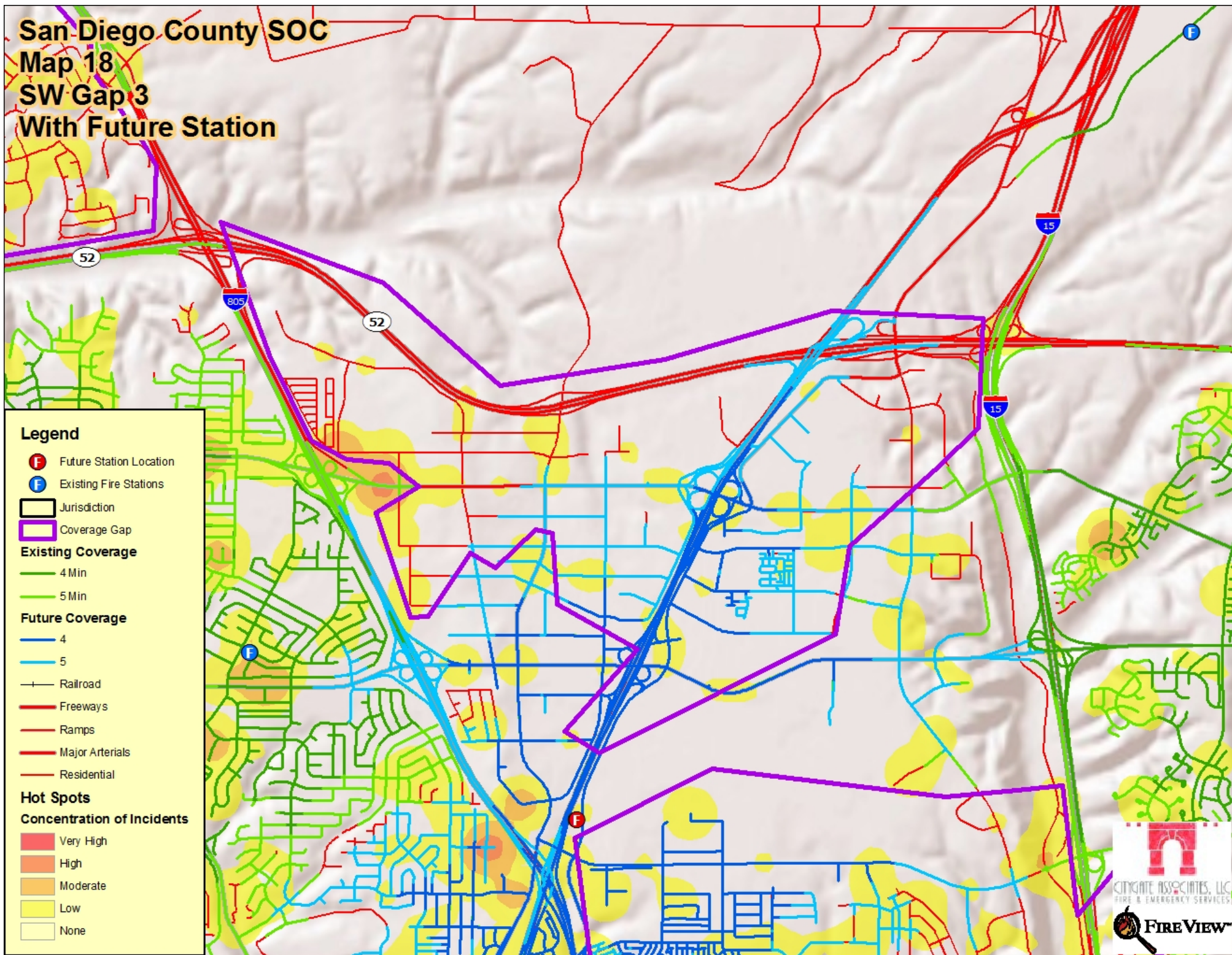


San Diego County SOC

Map 18

SW Gap 3

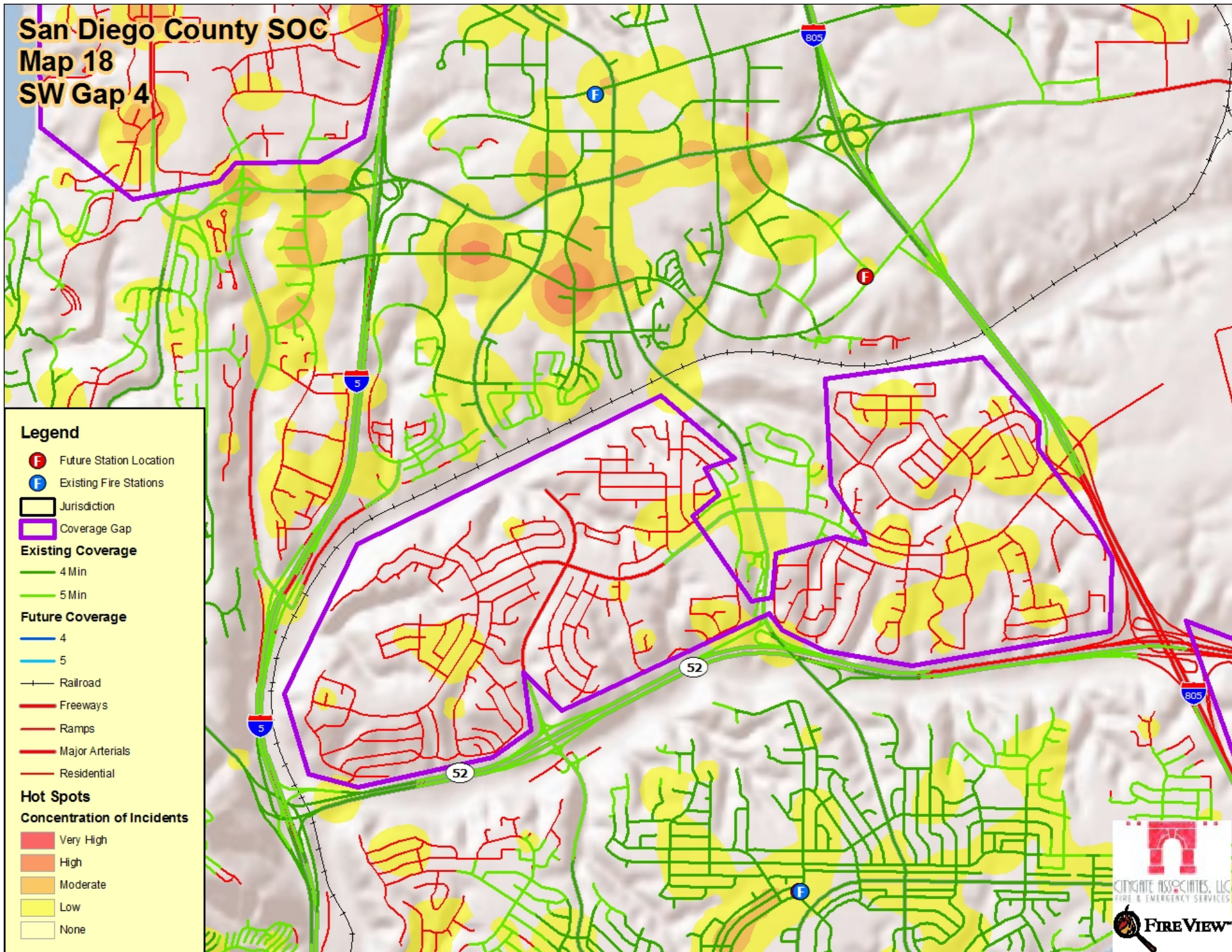
With Future Station



San Diego County SOC

Map 18

SW Gap 4



Legend

- Future Station Location
- Existing Fire Stations
- Jurisdiction
- Coverage Gap

Existing Coverage

- 4 Min
- 5 Min

Future Coverage

- 4
- 5

- Railroad
- Freeways
- Ramps
- Major Arterials
- Residential

Hot Spots

Concentration of Incidents

- Very High
- High
- Moderate
- Low
- None

San Diego County SOC

Map 18

SW Gap 4

With Future Station.

Legend

- F Future Station Location
- F Existing Fire Stations

- Jurisdiction
- Coverage Gap

Existing Coverage

- 4 Min
- 5 Min

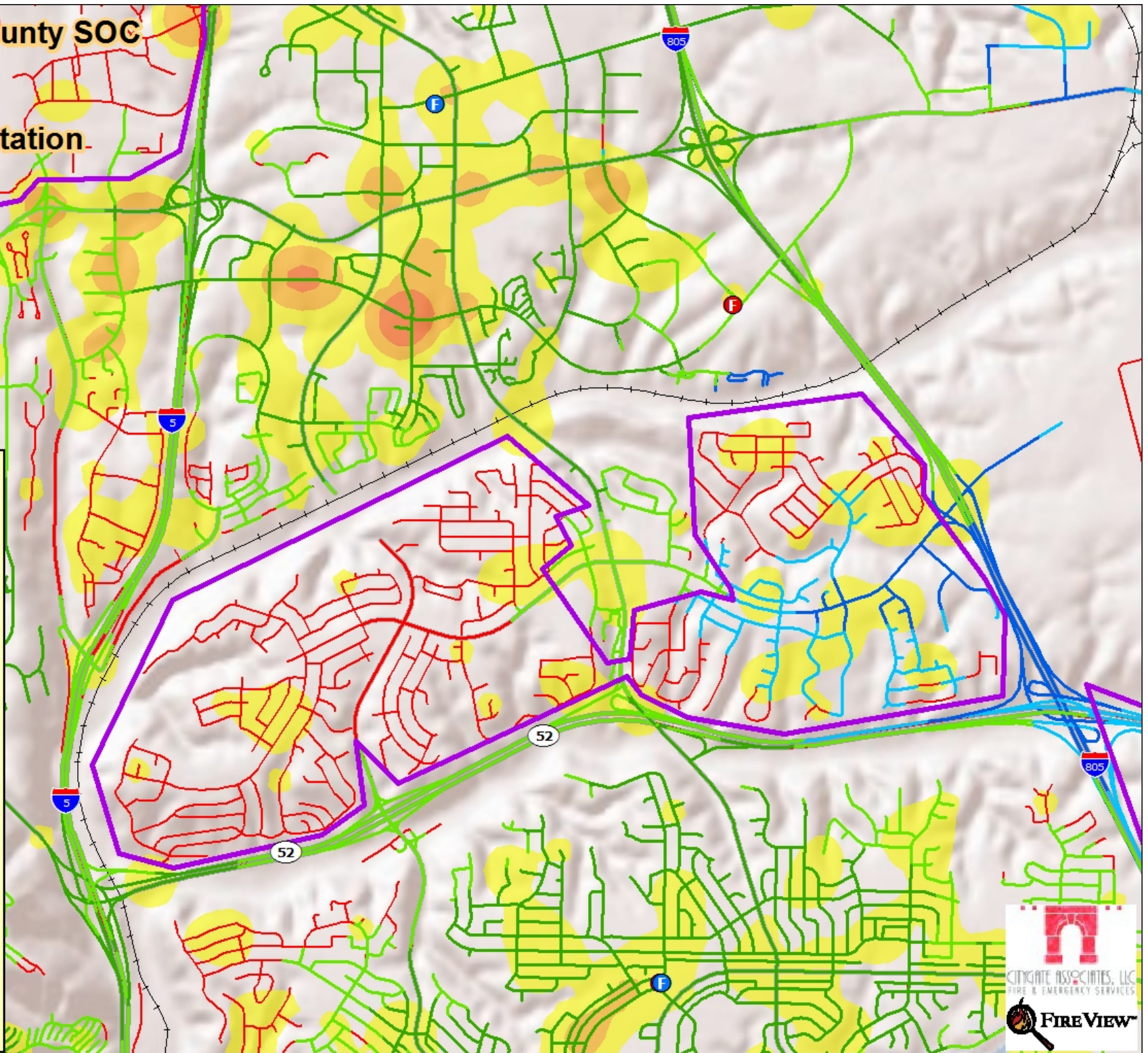
Future Coverage

- 4
- 5
- Railroad
- Freeways
- Ramps
- Major Arterials
- Residential

Hot Spots

Concentration of Incidents

- Very High
- High
- Moderate
- Low
- None

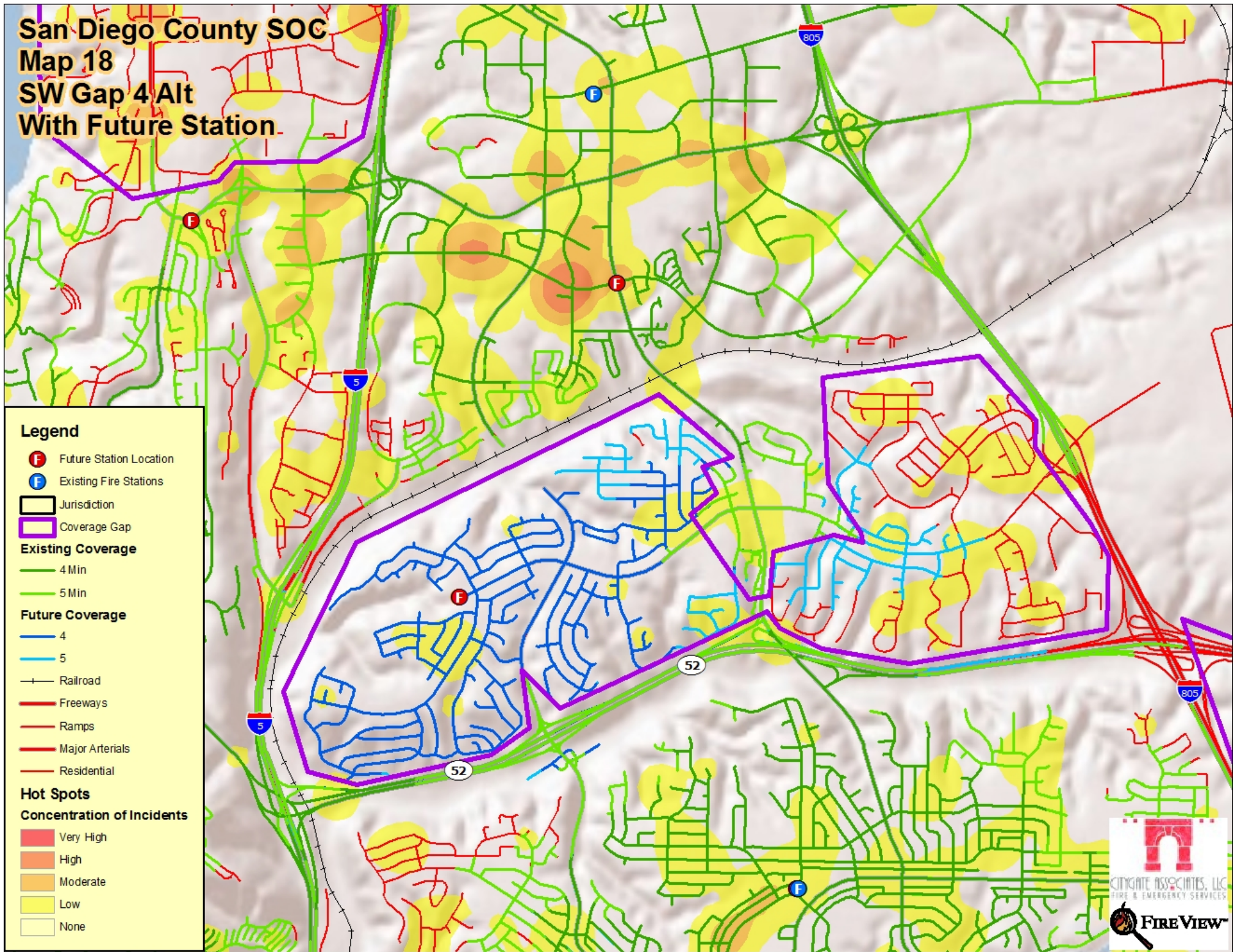


San Diego County SOC

Map 18

SW Gap 4 Alt

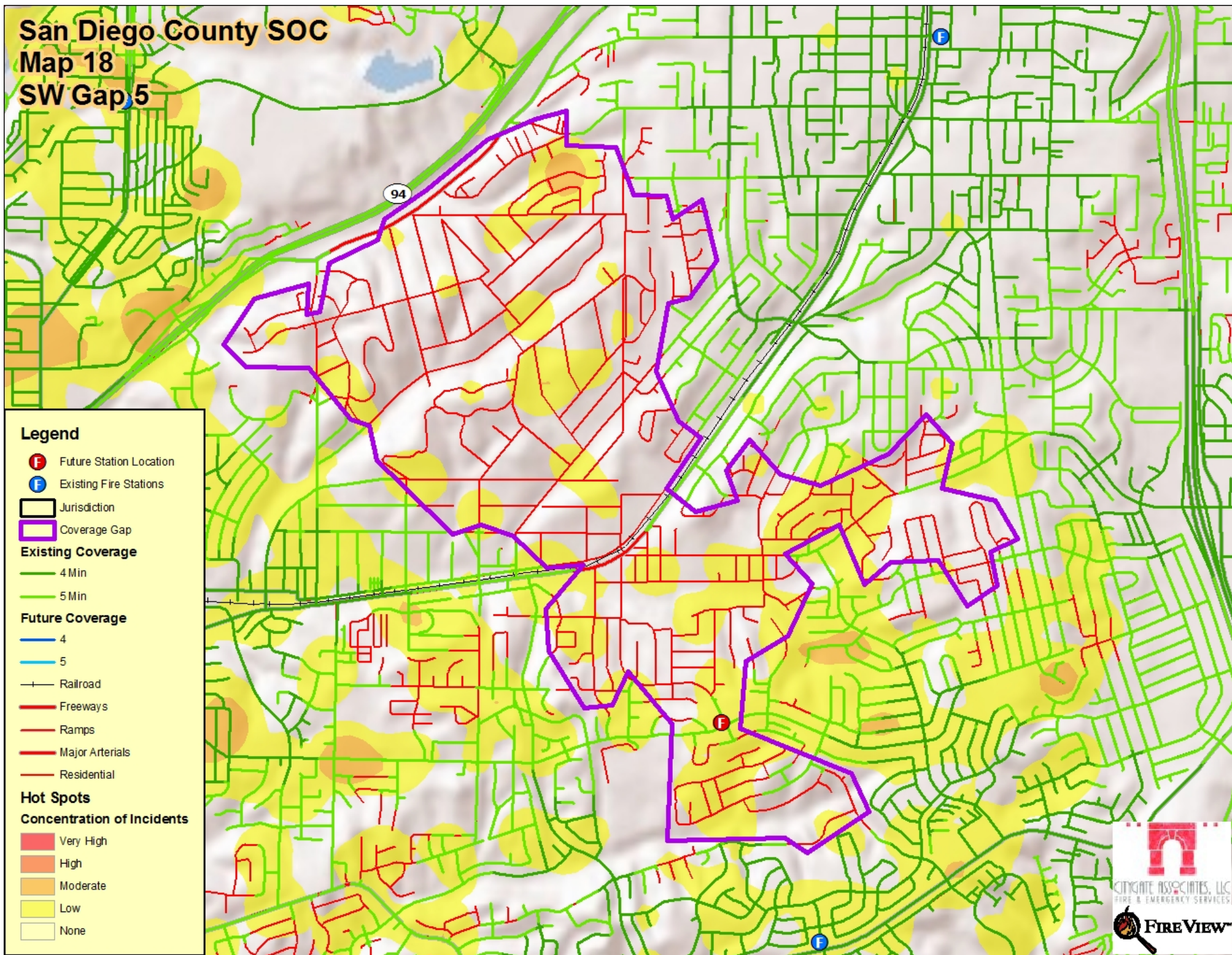
With Future Station



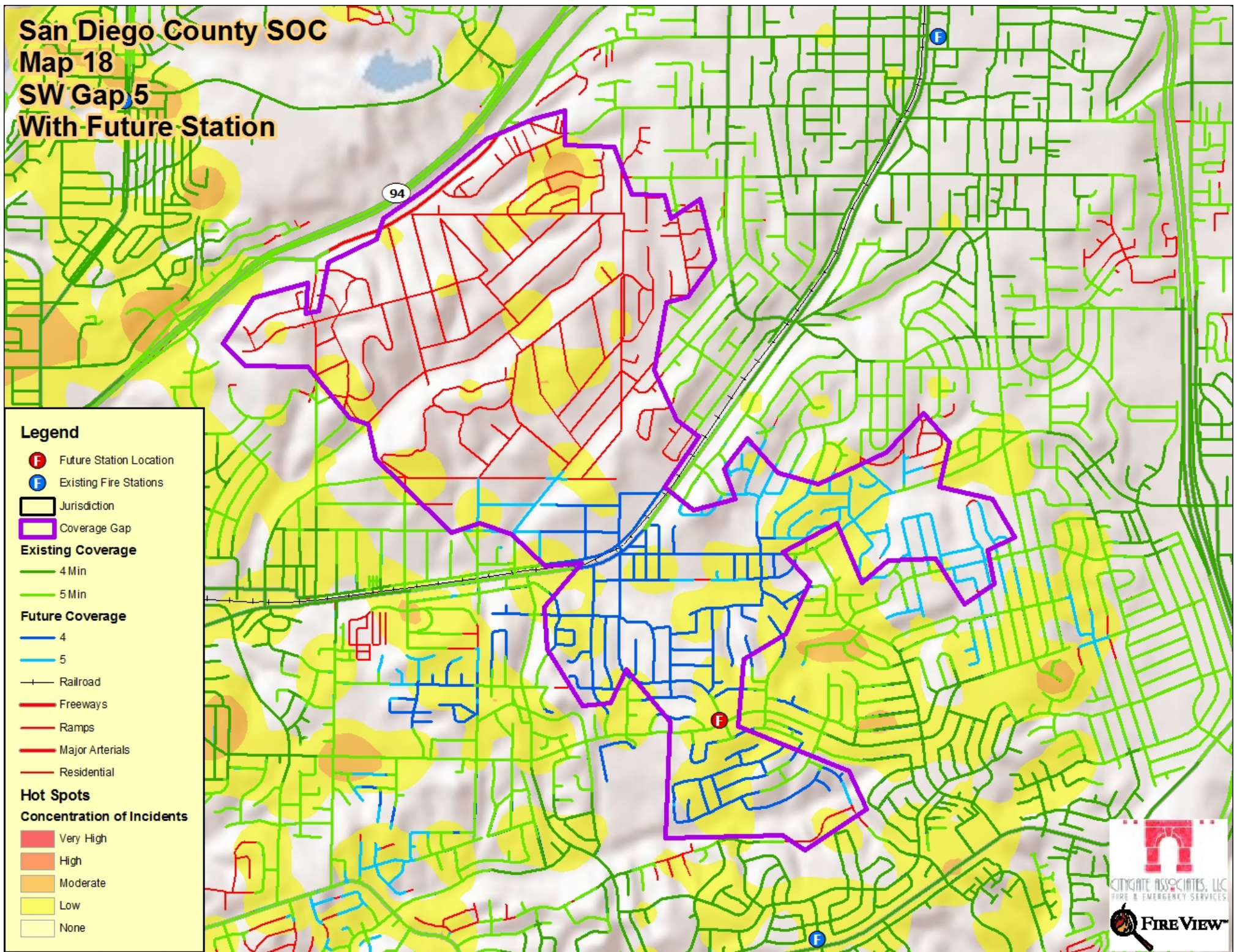
San Diego County SOC

Map 18

SW Gap 5



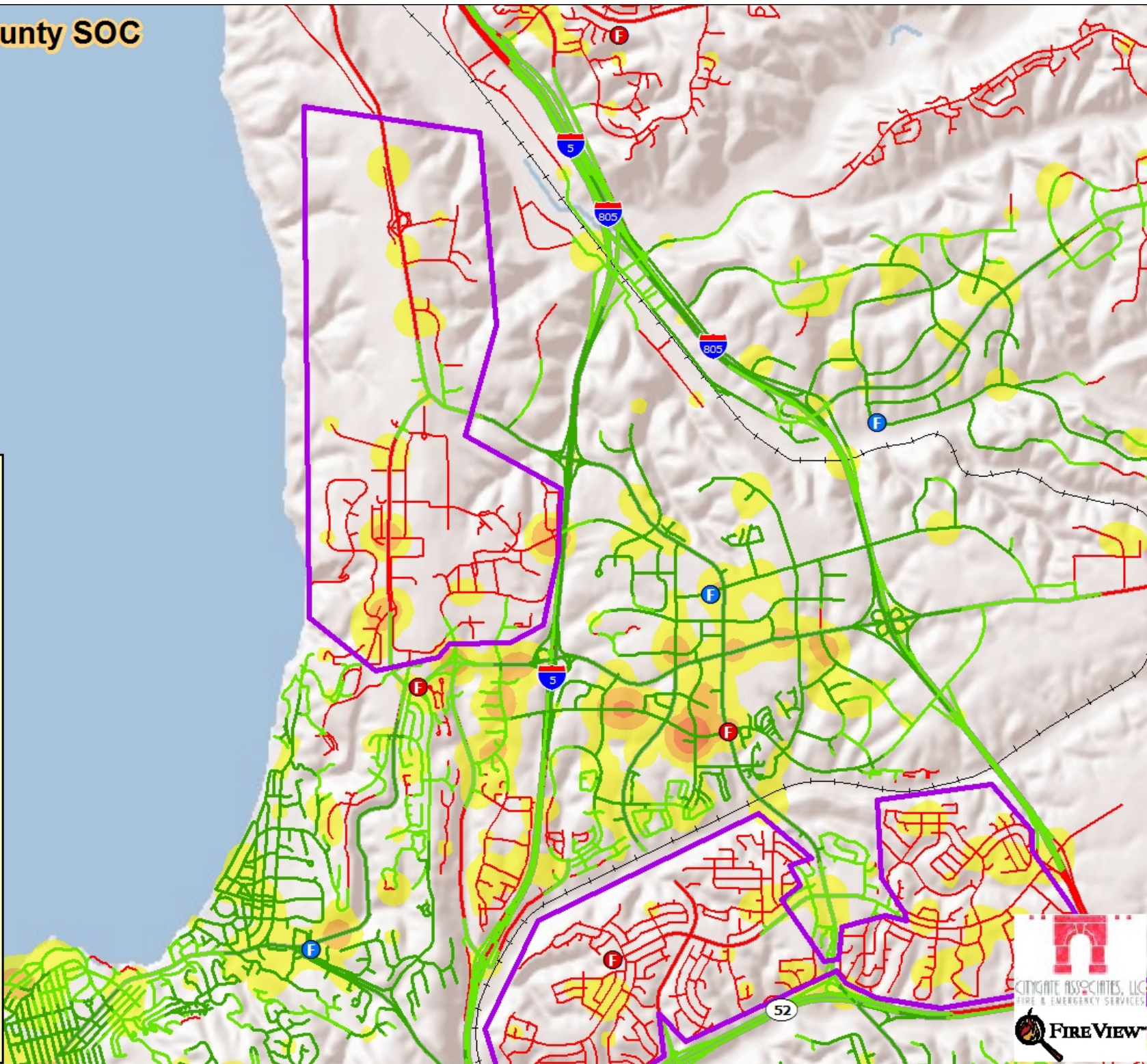

San Diego County SOC
Map 18
SW Gap 5
With Future Station



San Diego County SOC

Map 18

SW Gap 6



San Diego County SOC

Map 18

SW Gap 6

With Future Station

Legend

- F Future Station Location
- F Existing Fire Stations

- Jurisdiction
- Coverage Gap

Existing Coverage

- 4 Min
- 5 Min

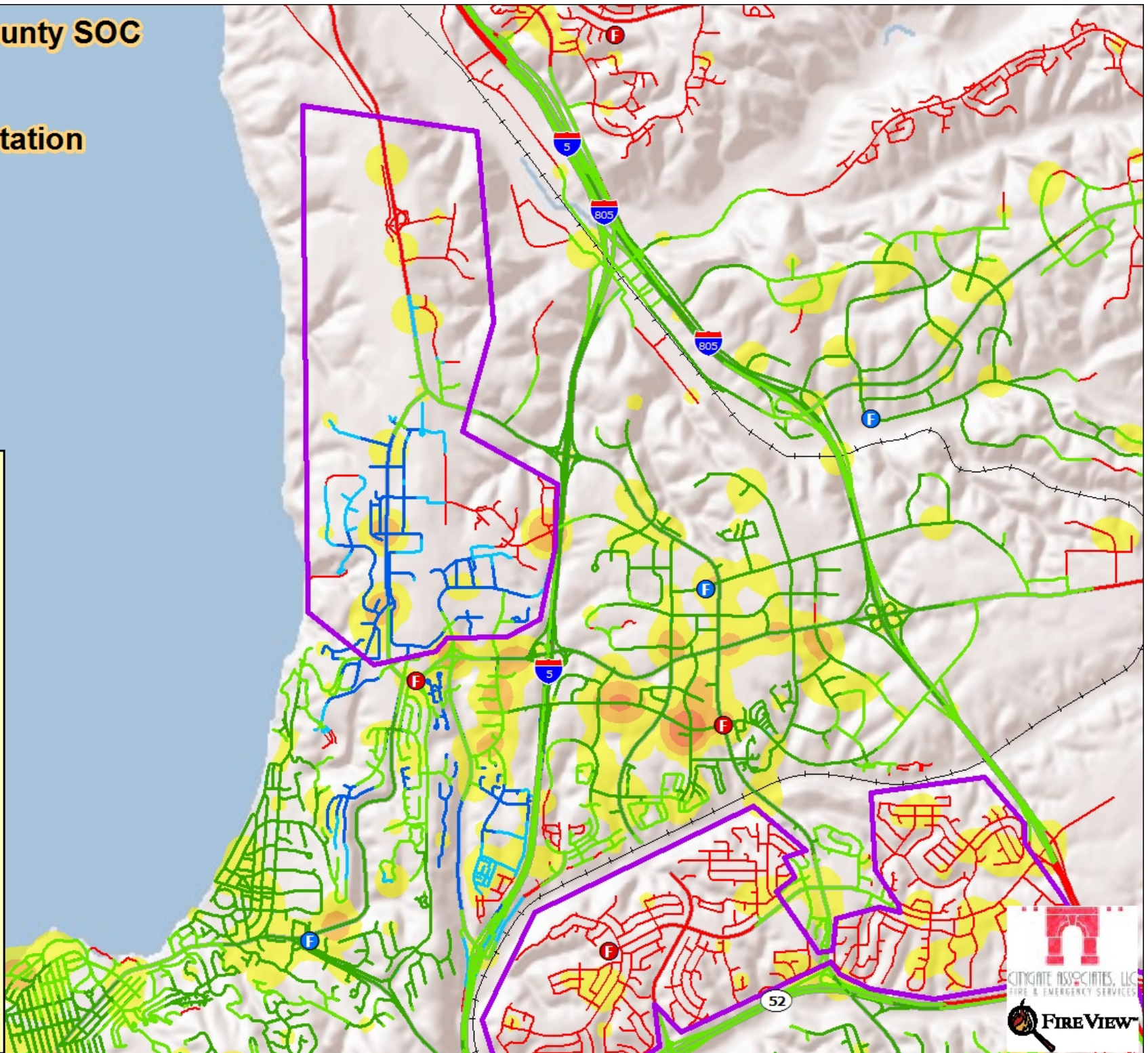
Future Coverage

- 4
- 5
- Railroad
- Freeways
- Ramps
- Major Arterials
- Residential

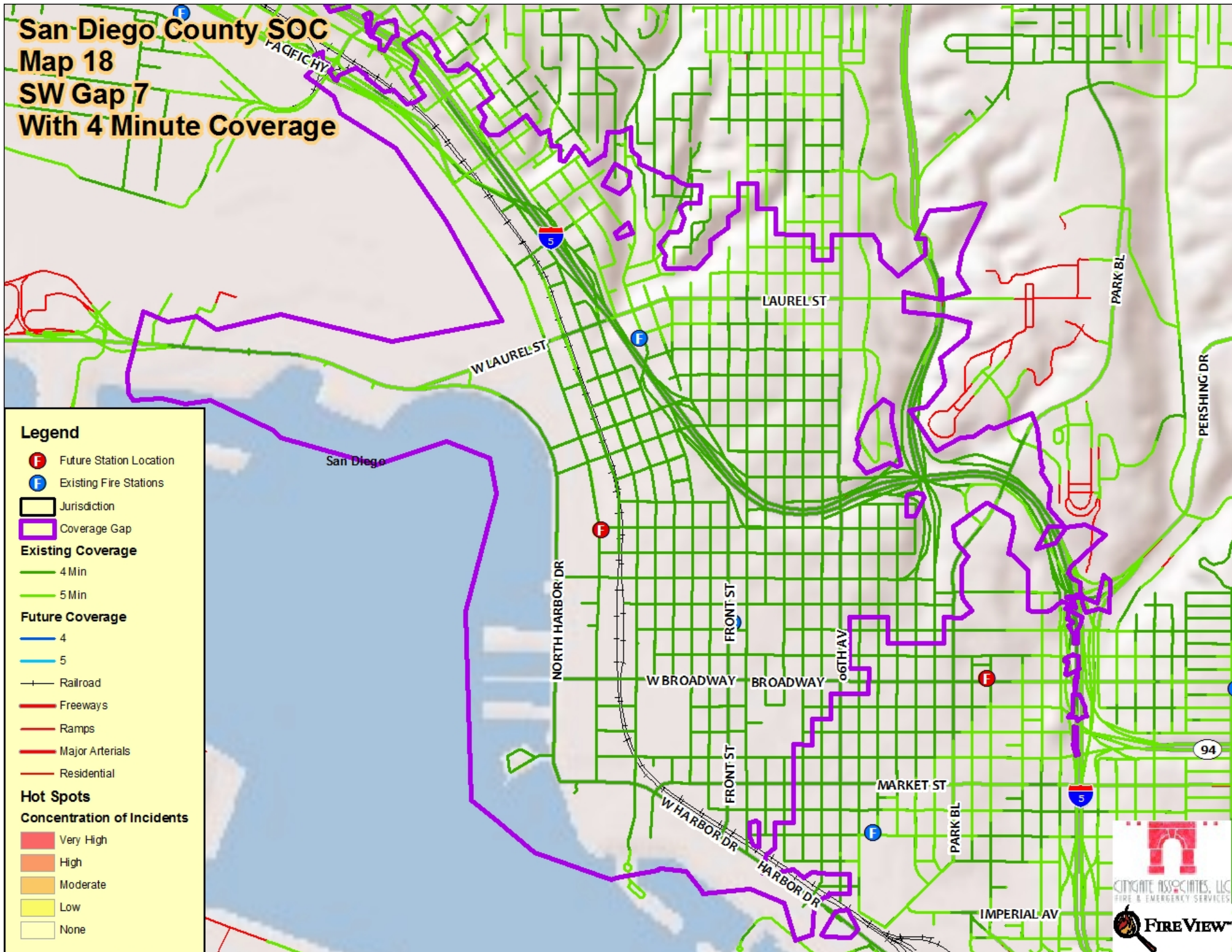
Hot Spots

Concentration of Incidents

- Very High
- High
- Moderate
- Low
- None



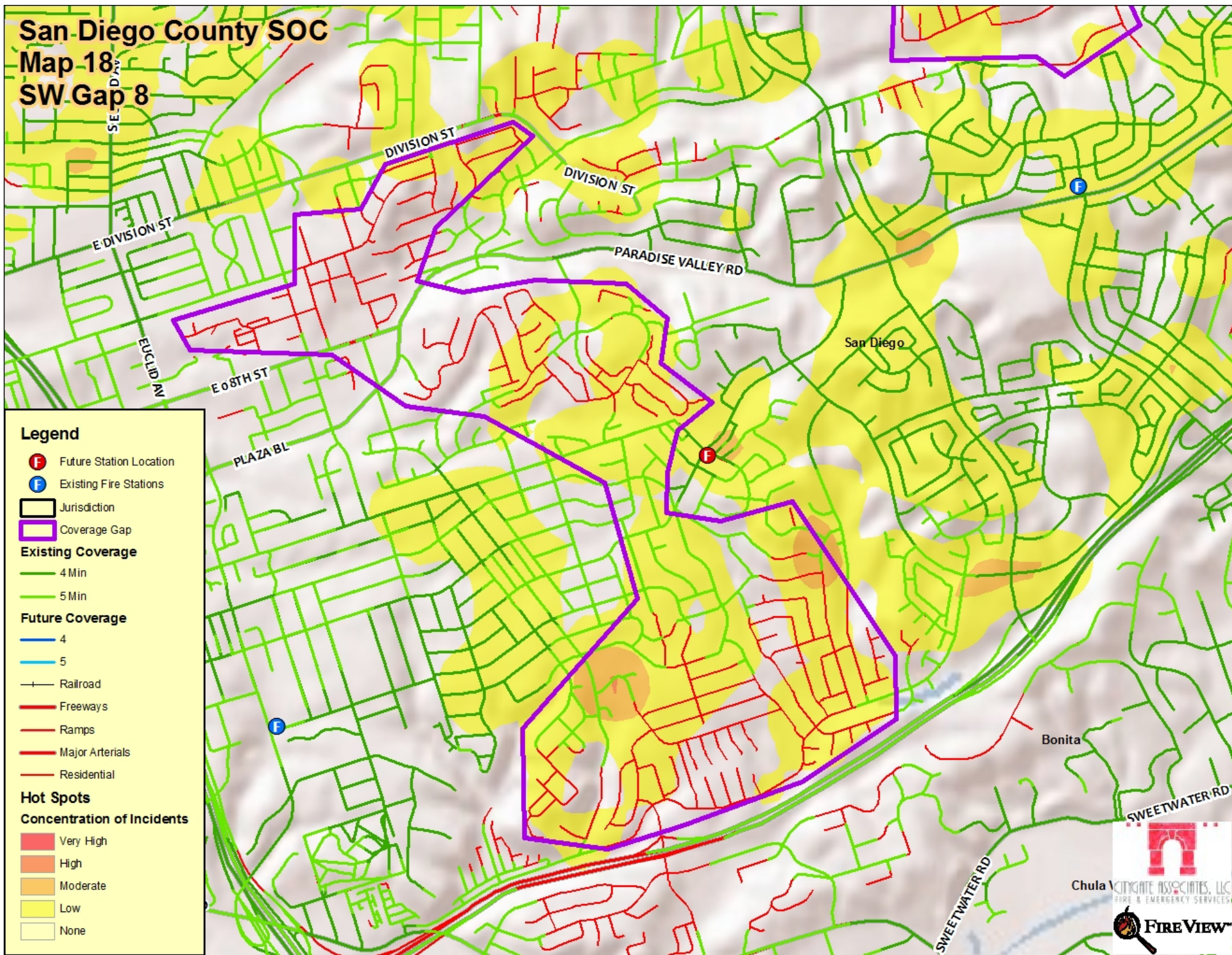
San Diego County SOC
Map 18
SW Gap 7
With 4 Minute Coverage



San Diego County SOC

Map 18

SW Gap 8

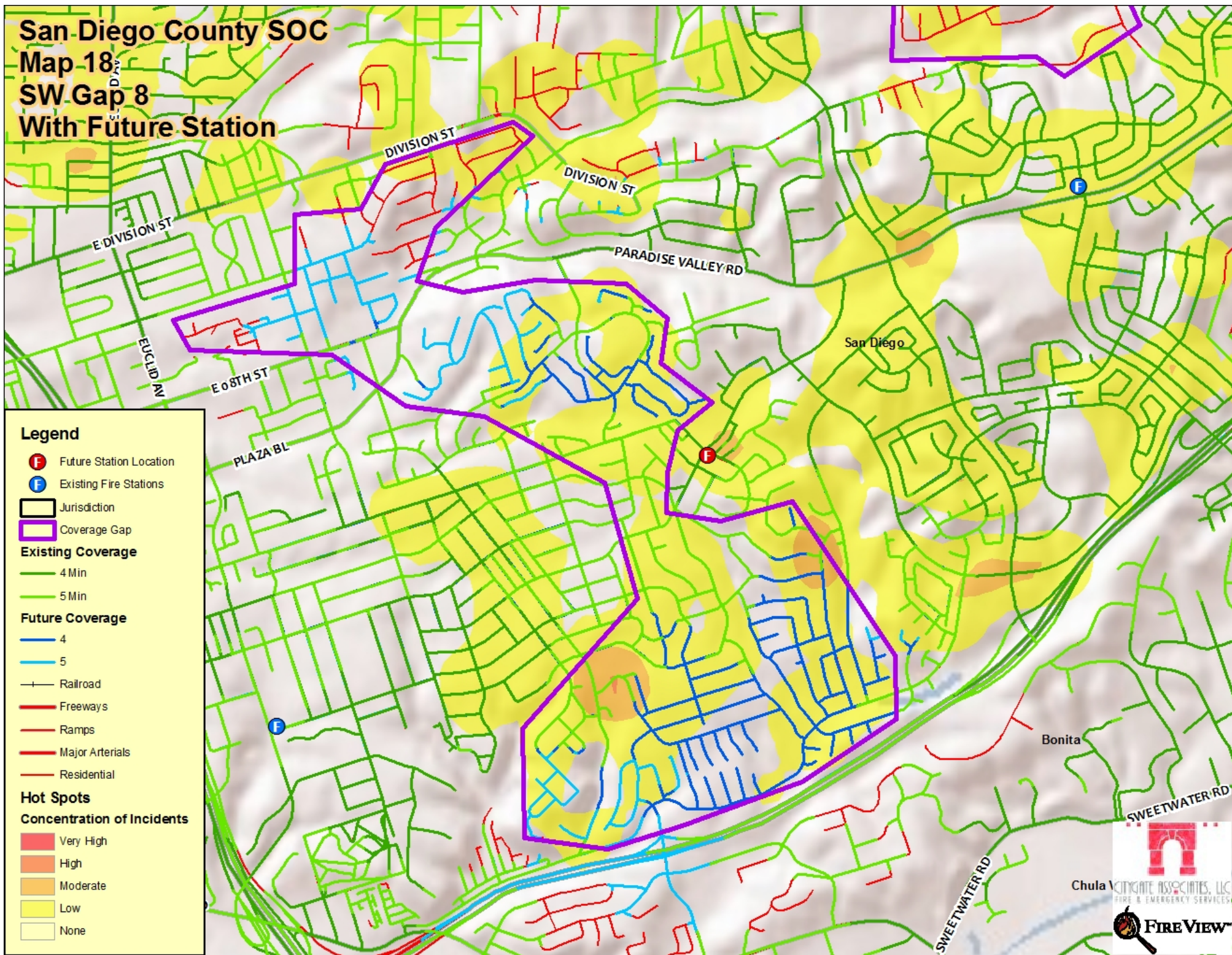


San Diego County SOC

Map 18

SW Gap 8

With Future Station

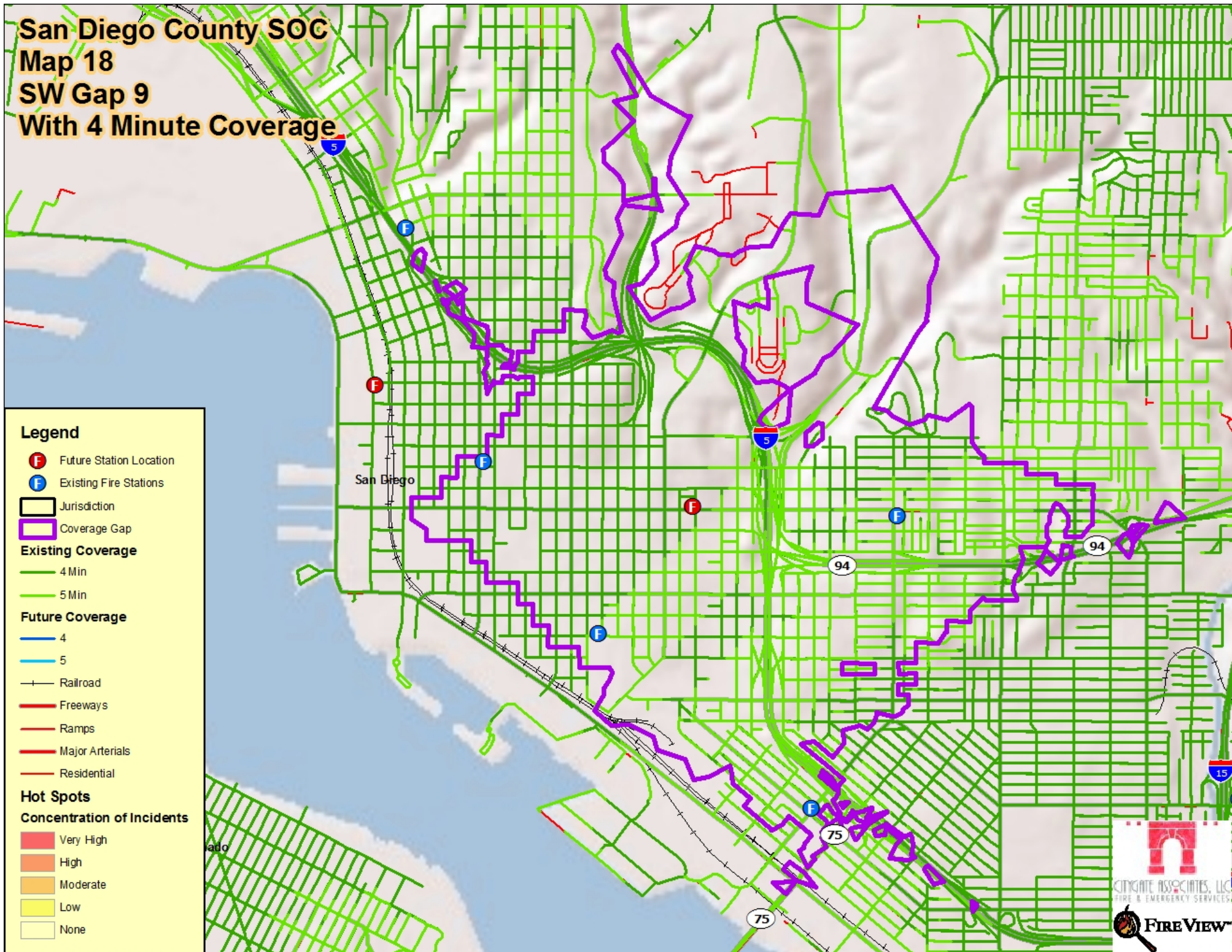


San Diego County SOC

Map 18

SW Gap 9

With 4 Minute Coverage



Legend

- F Future Station Location
- F Existing Fire Stations

- Jurisdiction
- Coverage Gap

Existing Coverage

- 4 Min
- 5 Min

Future Coverage

- 4
- 5

- Railroad
- Freeways
- Ramps
- Major Arterials
- Residential

Hot Spots

Concentration of Incidents

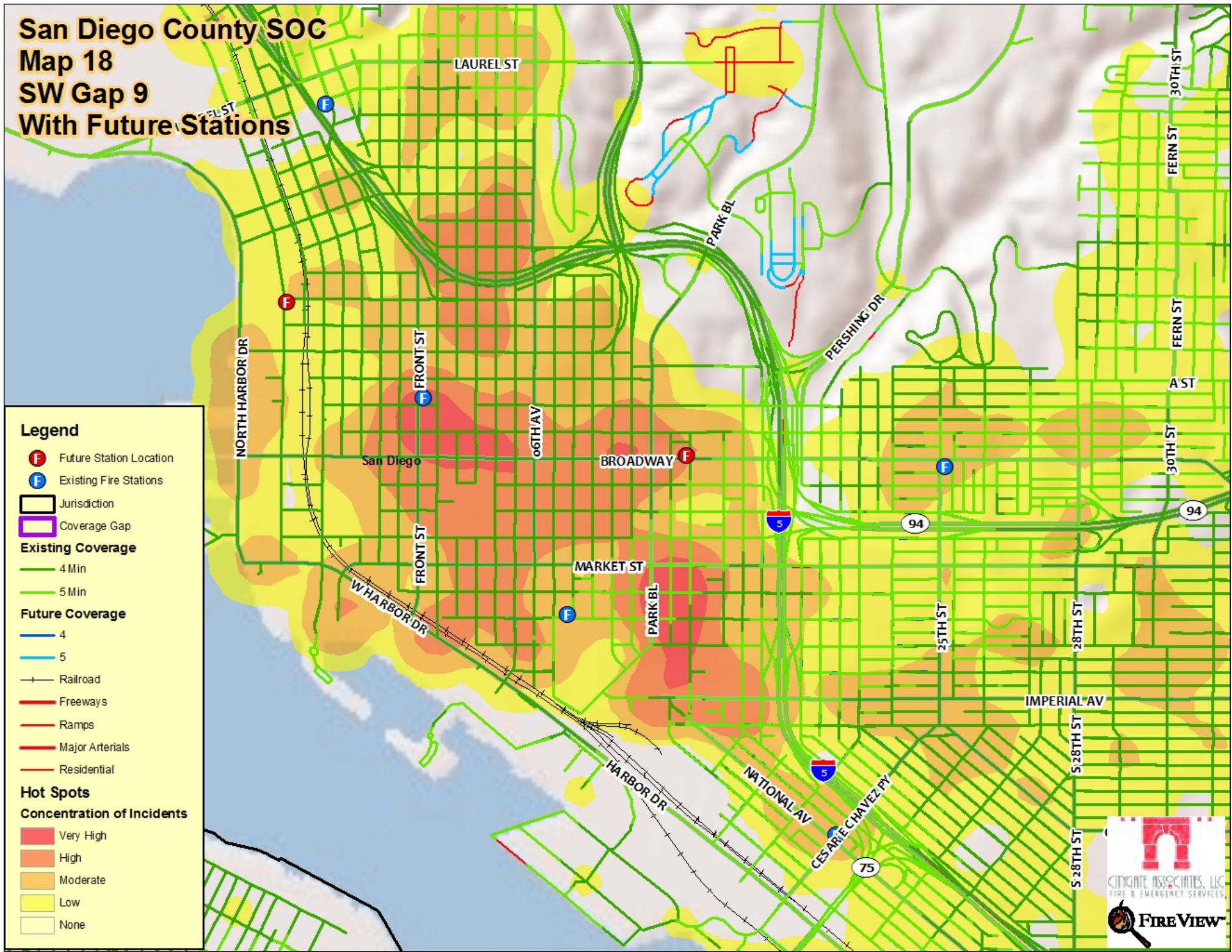
- Very High
- High
- Moderate
- Low
- None

San Diego County SOC

Map 18

SW Gap 9

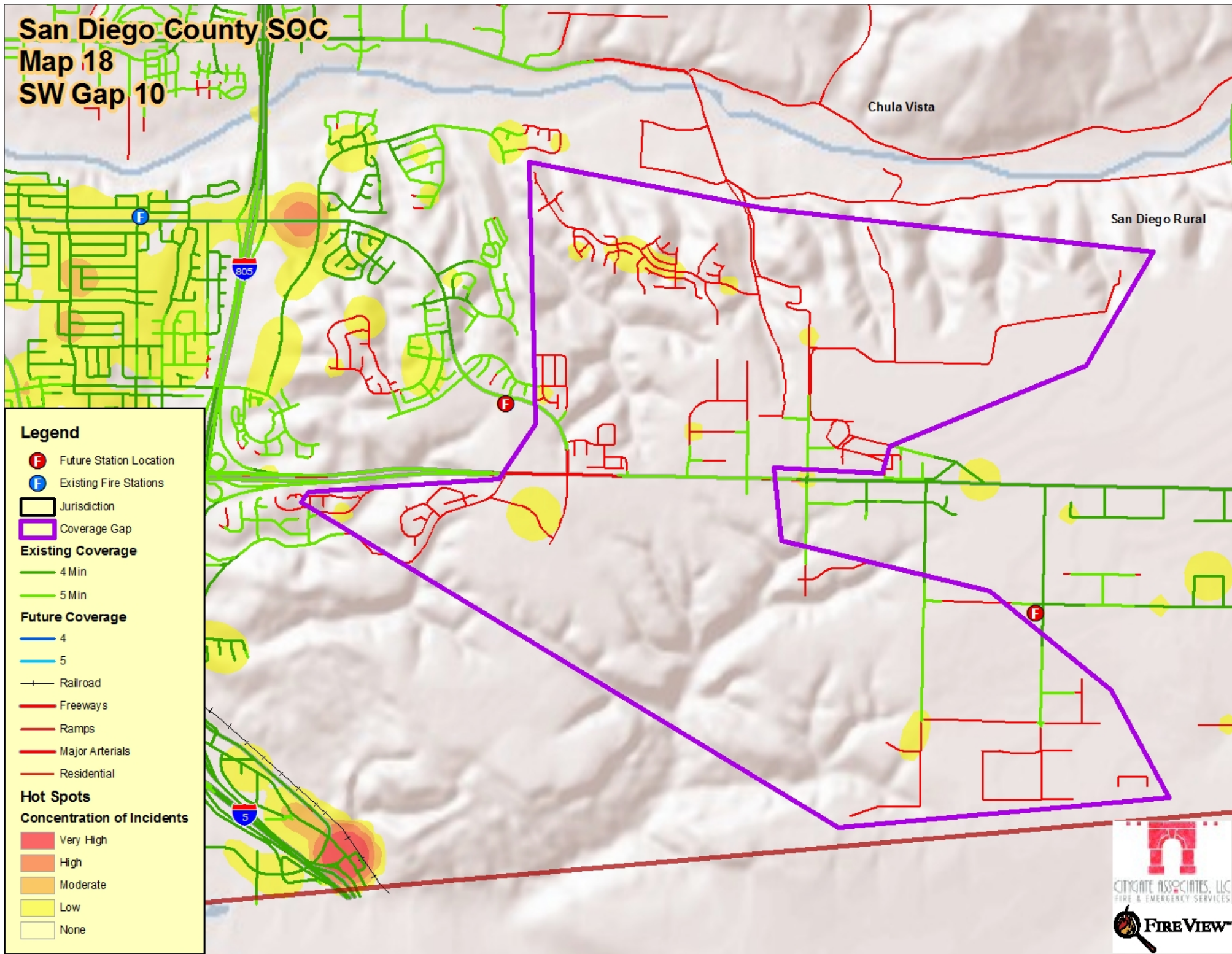
With Future Stations



San Diego County SOC

Map 18

SW Gap 10

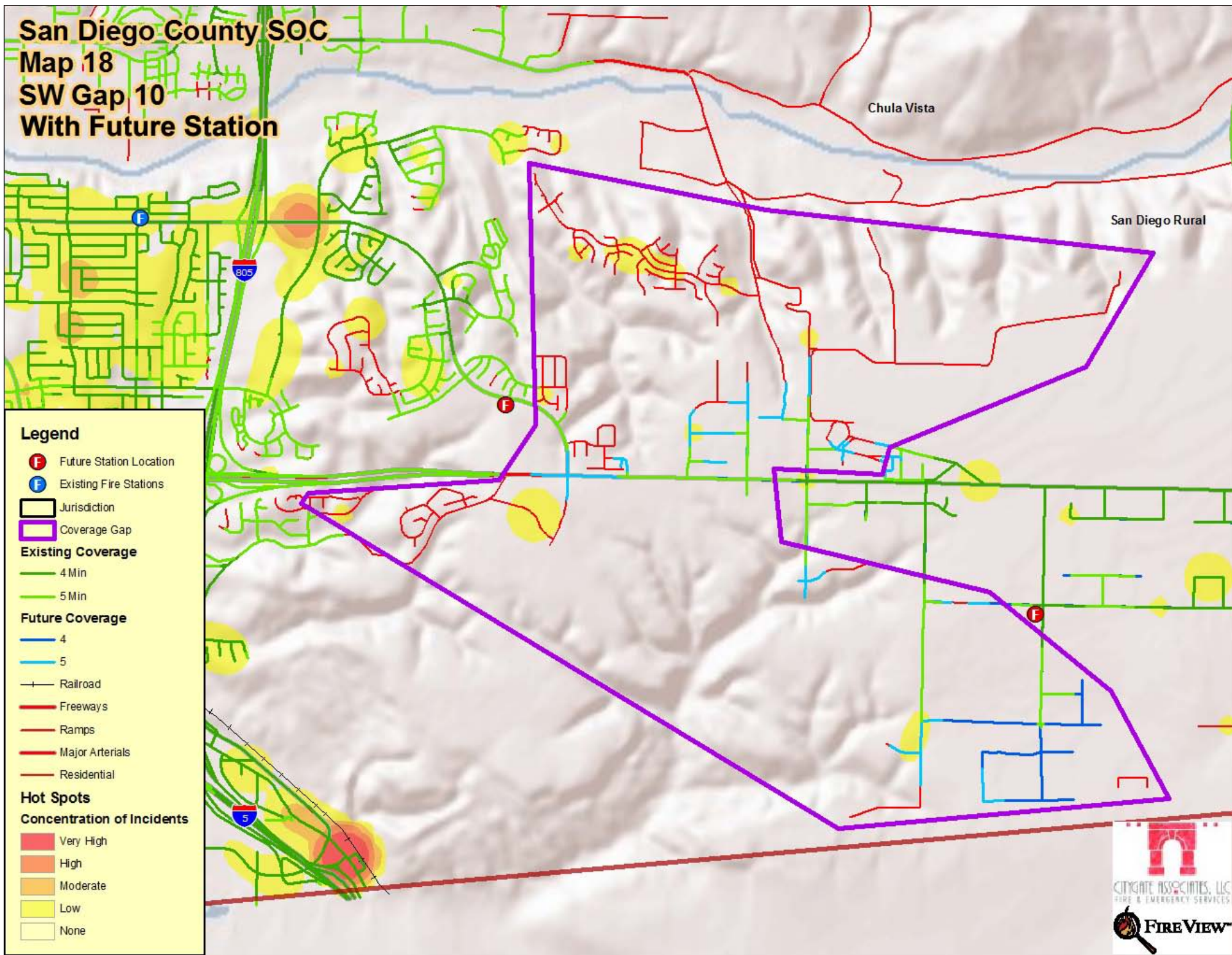


San Diego County SOC

Map 18

SW Gap 10

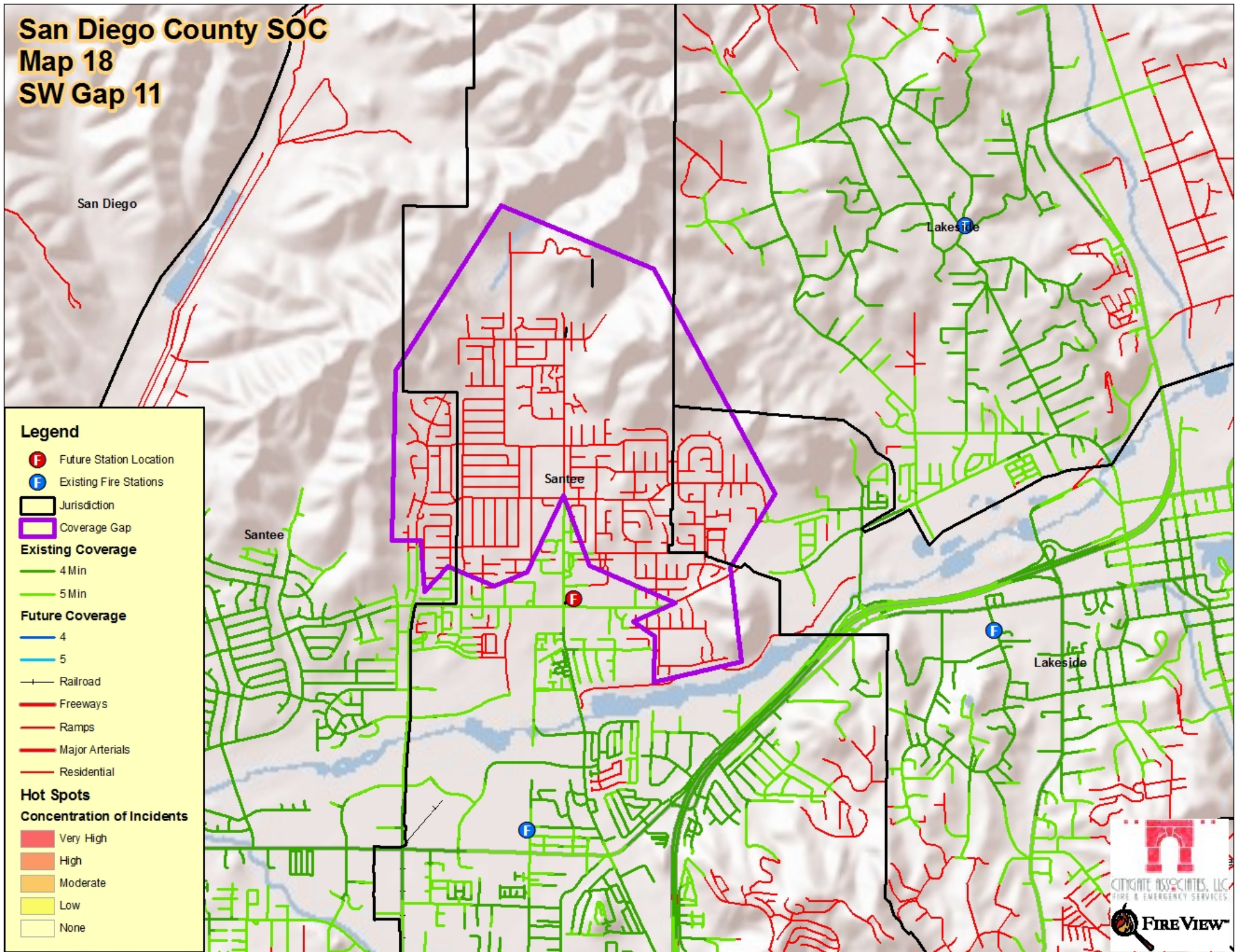
With Future Station



San Diego County SOC

Map 18

SW Gap 11



San Diego County SOC

Map 18

SW Gap 11

With Future Station



San Diego



Lakeside

Santee



Lakeside

Legend



-  Future Station Location
-  Existing Fire Stations

-  Jurisdiction
-  Coverage Gap

Existing Coverage

-  4 Min
-  5 Min





Future Coverage

-  4
-  5

-  Railroad
-  Freeways
-  Ramps
-  Major Arterials
-  Residential





Hot Spots

Concentration of Incidents



-  Very High
-  High
-  Moderate
-  Low
-  None

San Diego County SOC Urban Coverage - Gaps Closed SW Quadrant



Legend


-  Future Station Location
-  Existing Fire Stations
-  Four Minute Coverage
-  Five Minute Coverage


Future Coverage


-  4
-  5

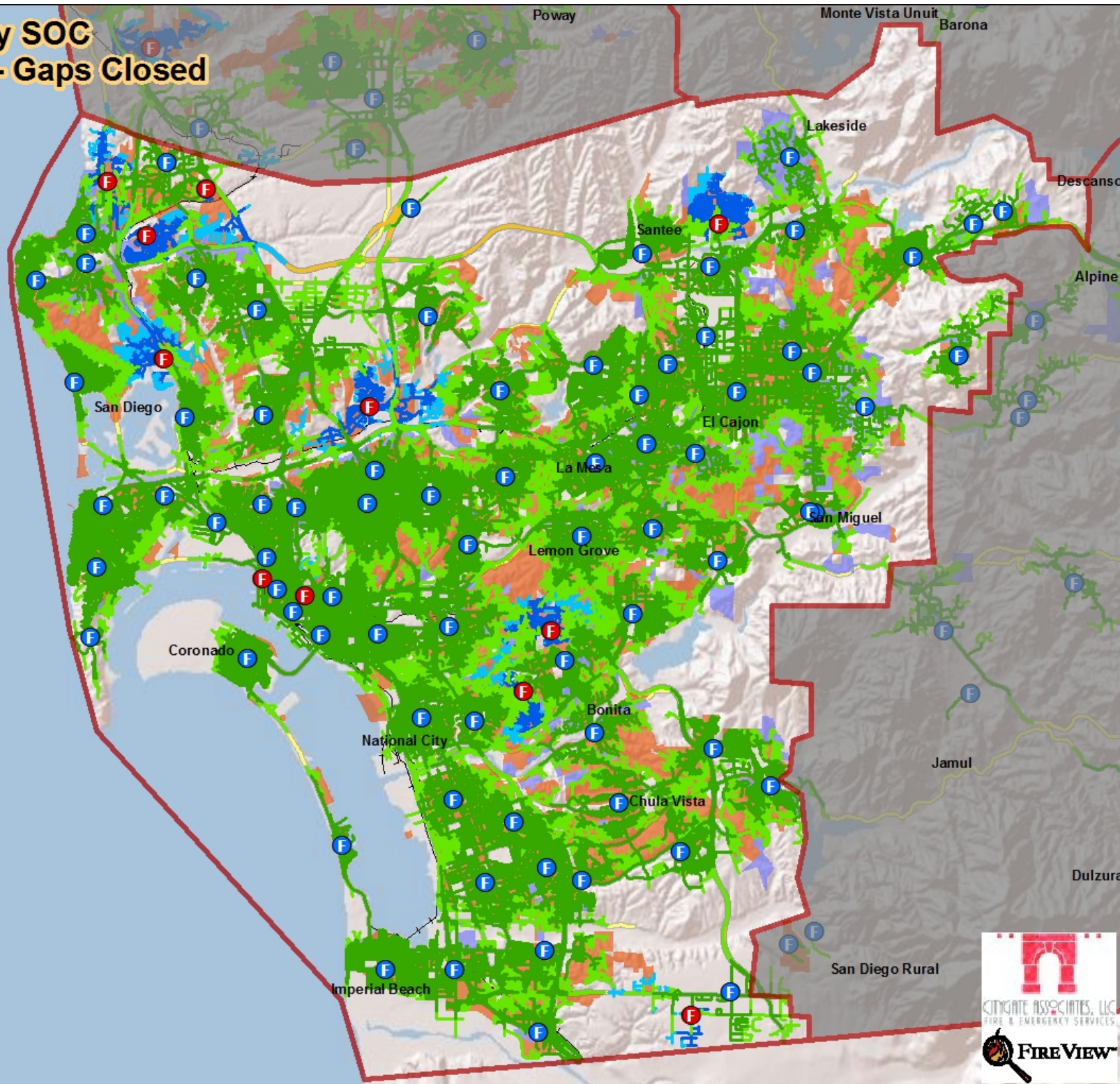
Population Densities

- Rural (no color)
-  Suburban
-  Urban

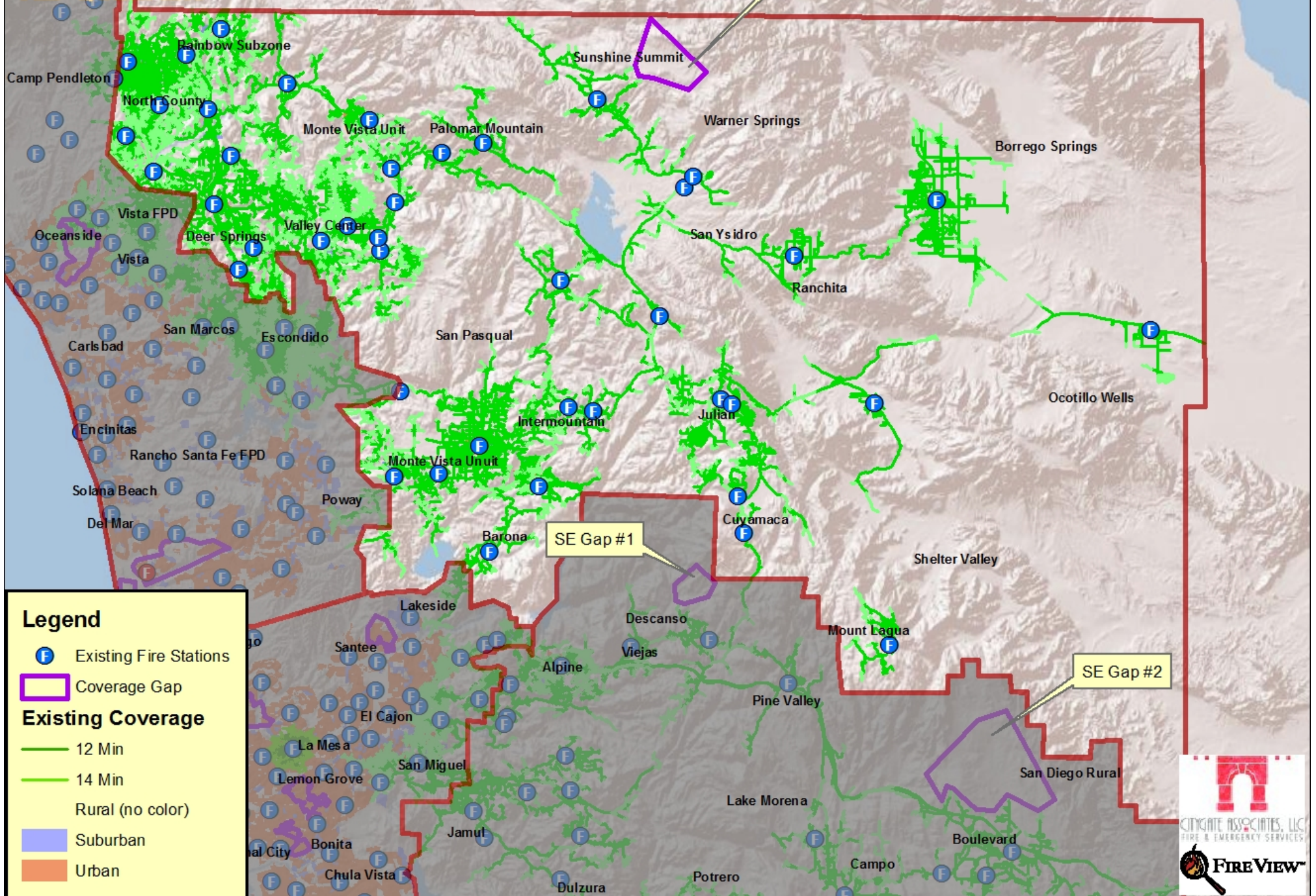
 Railroad

 Freeways

 Major Arterials



San Diego County SOC Rural Coverage Gaps NE Quadrant



San Diego County SOC Rural Coverage Gaps SE Quadrant

